


# Village of Ardsley Land Use

## Legend

- Agricultural Uses - Farms, Stables, Nurseries
- Single Family Residential
- Two & Three Family and Multi-Structure Properties
- Condominiums, Apartments & Multi-Family Residential Use
- Common Land Homeowners Assoc.
- Vacant Properties
- Commercial and Retail
- Manufacturing, Industrial and Warehousing
- Office and Research (including Campus Office Parks)
- Mixed Use
- Institutional and Public Assembly
- Transportation, Communication and Utilities
- Cemeteries
- Public Parks and Parkway Lands
- Private Recreation
- Nature Preserves
- Water Supply Lands
- Interior Water Bodies



Parcel land use categories were derived from municipal assessment data containing land use codes. The data was edited for completeness, consistency and currency.

432 Michaelian Office Building  
148 Martine Avenue  
White Plains, New York 10601  
[www.westchestergov.com/planning](http://www.westchestergov.com/planning)



Robert P. Astorino, Westchester County Executive  
County Board of Legislators

# Village of Ardsley

	Acres	Percent of total acreage
<b>Village of Ardsley, Total Acreage:</b>	<b>833.33</b>	<b>100.00%</b>
<b>RESIDENTIAL</b>	<b>413.35</b>	<b>49.60</b>
<b>Single Family</b>	<b>403.10</b>	<b>48.37</b>
Single Family Residential	403.10	48.37
<b>Two/Three Family</b>	<b>6.01</b>	<b>0.72</b>
Two Family Residential	5.26	0.63
Three Family Residential	0.76	0.09
<b>Multi-Family</b>	<b>4.23</b>	<b>0.51</b>
Multi-Family Residential	4.23	0.51
<b>NON-RESIDENTIAL</b>	<b>110.53</b>	<b>13.26</b>
<b>Commercial and Retail</b>	<b>26.85</b>	<b>3.22</b>
Commercial and Retail	20.12	2.41
Restaurants	0.67	0.08
Motor Vehicles, Sales and Service	2.65	0.32
Hotels, Motels and Boarding Houses	3.41	0.41
<b>Office and Research</b>	<b>2.53</b>	<b>0.30</b>
Office Building	2.53	0.30
<b>Manufacturing, Industrial and Warehouses</b>	<b>3.64</b>	<b>0.44</b>
Storage, Warehouse and Distribution Facilities	3.64	0.44
<b>Institutional and Public Assembly</b>	<b>56.12</b>	<b>6.73</b>
Religious	10.88	1.31
Cultural Facilities	1.07	0.13
Libraries	0.21	0.03
Schools	42.75	5.13
Government Buildings and Facilities	1.20	0.14

<b>Transportation, Communication and Utilities</b>	<b>21.40</b>	<b>2.57</b>
Transportation Facilities	0.31	0.04
Utilities	21.09	2.53
<b>MIXED USE</b>	<b>4.71</b>	<b>0.56</b>
Downtown Row Type	2.37	0.28
Other Mixed Use	2.34	0.28
<b>OPEN SPACE AND RECREATION</b>	<b>99.19</b>	<b>11.90</b>
<b>Common Land Homeowners Association</b>	<b>5.20</b>	<b>0.62</b>
<b>Public Parks and Parkway Lands</b>	<b>94.00</b>	<b>11.28</b>
State Parks and Conservation Lands	15.85	1.90
State Parkway Lands	15.01	1.80
County Parks, Golf Courses and Conservation Lands	35.76	4.29
City/Town/Village Parks and Conservation Lands	27.38	3.29
<b>VACANT/UNDEVELOPED</b>	<b>44.36</b>	<b>5.32</b>
Vacant Land with Improvements	0.56	0.07
Vacant Land	43.79	5.26
<b>RIGHTS-OF-WAY</b>	<b>161.90</b>	<b>19.43</b>
<b>INTERIOR WATER BODIES</b>	<b>0.13</b>	<b>0.02</b>

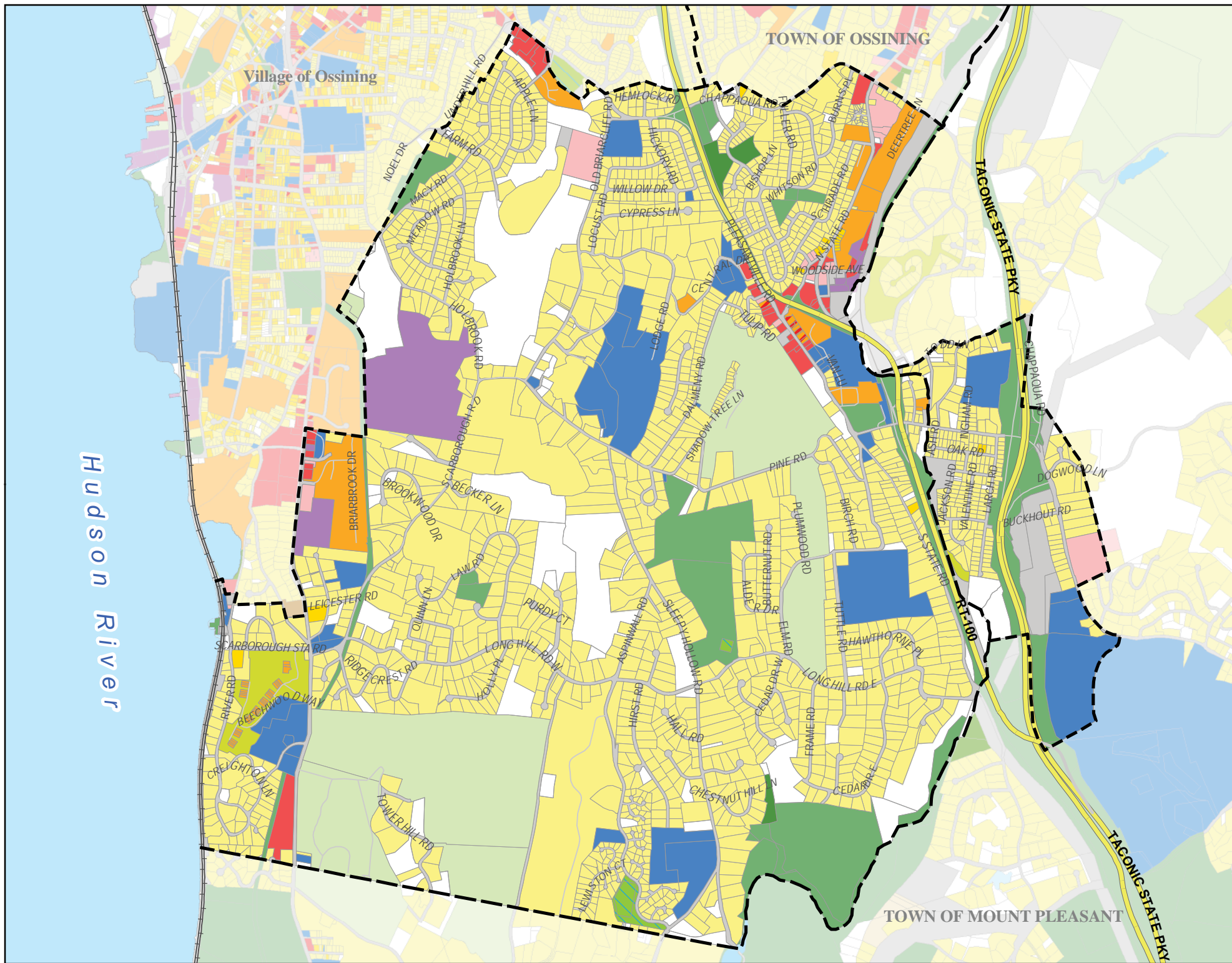




Town of Bedford


	Acres	Percent of total acreage	<i>Institutional and Public Assembly</i>	<b>947.87</b>	<b>3.73</b>	<i>County Parks, Golf Courses and Conservation Lands</i>	121.45	0.48
<b>Town of Bedford, Total Acreage:</b>	<b>25,429.25</b>	<b>100.00%</b>	<i>Schools</i>	566.56	2.23	<i>City/Town/Village Parks and Conservation Lands</i>	248.78	0.98
<b>RESIDENTIAL</b>	<b>13,966.46</b>	<b>54.92</b>	<i>Libraries</i>	0.91	0.00	<i>State Parkway Lands</i>	163.91	0.64
<b>Single Family</b>	<b>13,789.63</b>	<b>54.23</b>	<i>Social and Health Services</i>	1.27	0.01	<i>State Parks and Conservation Lands</i>	62.89	0.25
<i>Single Family Residential</i>	10,197.24	40.10	<i>Religious</i>	93.59	0.37	<b>Water Supply Lands</b>	<b>950.92</b>	<b>3.74</b>
<i>Estate and Rural Residential</i>	3,285.40	12.92	<i>Cultural Facilities</i>	92.49	0.36	<b>VACANT/UNDEVELOPED</b>	<b>2,791.36</b>	<b>10.98</b>
<i>Multi-Structure Residential</i>	306.99	1.21	<i>Public Safety Facilities</i>	161.35	0.63	<i>Vacant Land</i>	2,702.18	10.63
<b>Two/Three Family</b>	<b>108.41</b>	<b>0.43</b>	<i>Government Buildings and Facilities</i>	31.71	0.12	<i>Vacant Land with Improvements</i>	89.18	0.35
<i>Two Family Residential</i>	92.83	0.37	<b>Transportation, Communication and Utilities</b>	<b>50.68</b>	<b>0.20</b>	<b>RIGHTS-OF-WAY</b>	<b>1,528.62</b>	<b>6.01</b>
<i>Three Family Residential</i>	15.58	0.06	<i>Transportation Facilities</i>	46.30	0.18	<b>INTERIOR WATER BODIES</b>	<b>1,322.36</b>	<b>5.20</b>
<b>Multi-Family</b>	<b>68.42</b>	<b>0.27</b>	<i>Utilities</i>	3.90	0.02			
<i>Multi-Family Residential</i>	51.48	0.20	<i>Communication</i>	0.48	0.00			
<i>Condominium</i>	16.95	0.07	<b>MIXED USE</b>	<b>28.83</b>	<b>0.11</b>			
<b>NON-RESIDENTIAL</b>	<b>1,368.89</b>	<b>5.38</b>	<i>Downtown Row Type</i>	7.69	0.03			
<b>Commercial and Retail</b>	<b>296.69</b>	<b>1.17</b>	<i>Other Mixed Use</i>	21.14	0.08			
<i>Indoor Sports Facilities</i>	13.56	0.05	<b>OPEN SPACE AND RECREATION</b>	<b>4,422.74</b>	<b>17.39</b>			
<i>Agricultural Nurseries and Greenhouses</i>	123.41	0.49	<b>Agricultural</b>	<b>792.43</b>	<b>3.12</b>			
<i>Parking Garages and Lots</i>	1.81	0.01	<i>Horse and Livestock Farms</i>	682.14	2.68			
<i>Motor Vehicles, Sales and Service</i>	26.02	0.10	<i>Other Agriculture</i>	110.29	0.43			
<i>Restaurants</i>	19.35	0.08	<b>Private Recreation</b>	<b>324.29</b>	<b>1.28</b>			
<i>Commercial and Retail</i>	100.55	0.40	<i>Private Golf Courses</i>	313.13	1.23			
<i>Retail Nurseries and Greenhouses</i>	12.00	0.05	<i>Other Private Recreation</i>	11.16	0.04			
<b>Office and Research</b>	<b>14.37</b>	<b>0.06</b>	<b>Cemeteries</b>	<b>27.48</b>	<b>0.11</b>			
<b>Manufacturing, Industrial and Warehouses</b>	<b>59.28</b>	<b>0.23</b>	<i>Cemeteries</i>	27.48	0.11			
<i>Storage, Warehouse and Distribution Facilities</i>	45.81	0.18	<b>Common Land Homeowners Association</b>	<b>104.37</b>	<b>0.41</b>			
<i>Manufacturing, Industrial, Mining and Quarrying</i>	13.46	0.05	<b>Nature Preserves</b>	<b>1,626.23</b>	<b>6.40</b>			
			<b>Public Parks and Parkway Lands</b>	<b>597.03</b>	<b>2.35</b>			





# Village of Briarcliff Manor Land Use

- Legend**
- Agricultural Uses - Farms, Stables, Nurseries
  - Single Family Residential
  - Two & Three Family and Multi-Structure Properties
  - Condominiums, Apartments & Multi-Family Residential Use
  - Common Land Homeowners Assoc.
  - Vacant Properties
  - Commercial and Retail
  - Manufacturing, Industrial and Warehousing
  - Office and Research (including Campus Office Parks)
  - Mixed Use
  - Institutional and Public Assembly
  - Transportation, Communication and Utilities
  - Cemeteries
  - Public Parks and Parkway Lands
  - Private Recreation
  - Nature Preserves
  - Water Supply Lands
  - Interior Water Bodies



Parcel land use categories were derived from municipal assessment data containing land use codes. The data was edited for completeness, consistency and currency.

432 Michaelian Office Building  
148 Martine Avenue  
White Plains, New York 10601  
[www.westchestergov.com/planning](http://www.westchestergov.com/planning)



Robert P. Astorino, Westchester County Executive  
County Board of Legislators

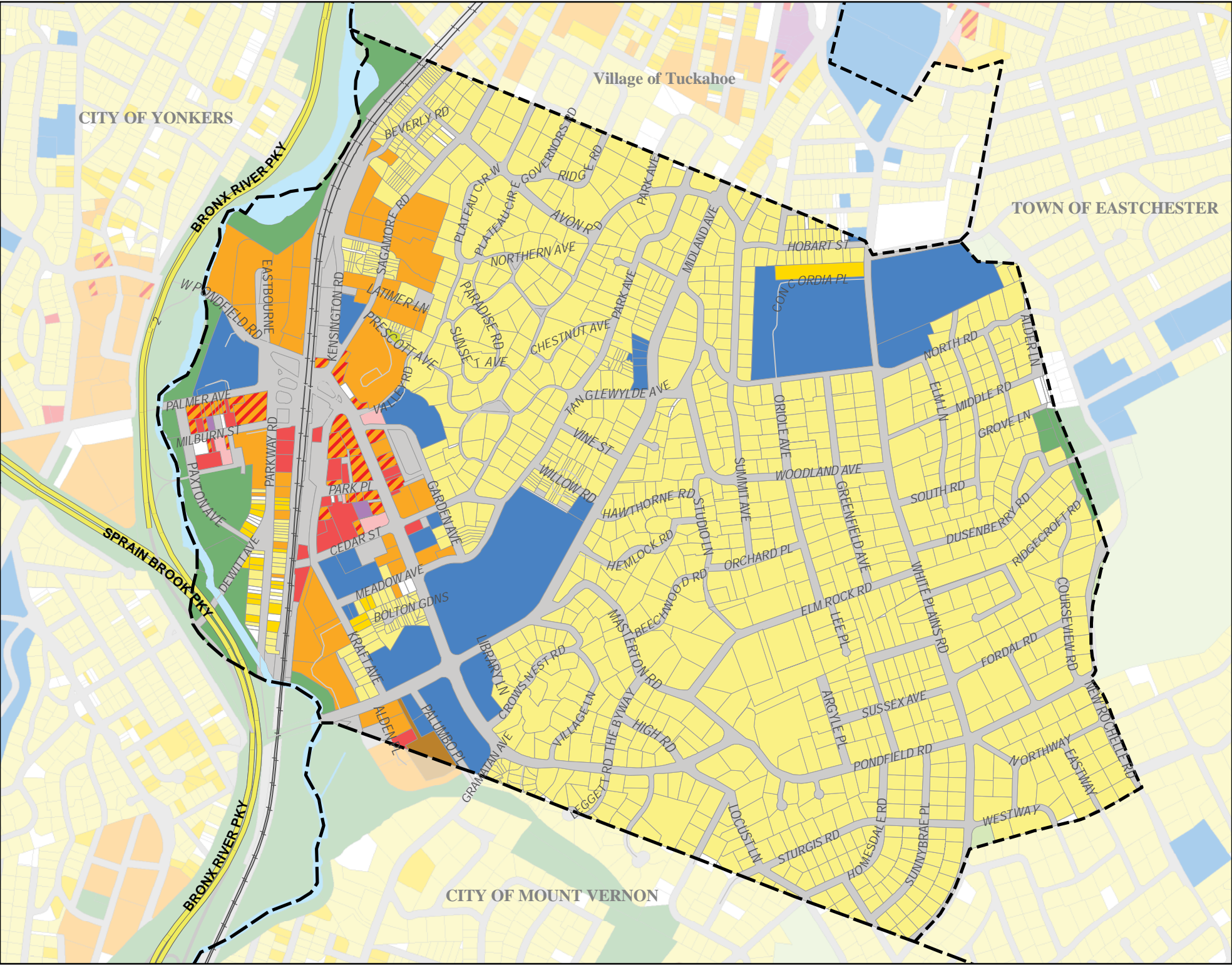
# Village of Briarcliff Manor

	Acres	Percent of total acreage
<b>Village of Briarcliff Manor, Total Acreage:</b>	<b>3,826.76</b>	<b>100.00%</b>
<b>RESIDENTIAL</b>	<b>1,937.16</b>	<b>50.62</b>
<b>Single Family</b>	<b>1,844.13</b>	<b>48.19</b>
Single Family Residential	1,621.47	42.37
Estate and Rural Residential	220.71	5.77
Multi-Structure Residential	1.96	0.05
<b>Two/Three Family</b>	<b>4.98</b>	<b>0.13</b>
Two Family Residential	4.98	0.13
<b>Multi-Family</b>	<b>88.05</b>	<b>2.30</b>
Condominium	62.43	1.63
Multi-Family Residential	25.62	0.67
<b>NON-RESIDENTIAL</b>	<b>459.85</b>	<b>12.02</b>
<b>Commercial and Retail</b>	<b>42.55</b>	<b>1.11</b>
Parking Garages and Lots	4.68	0.12
Motor Vehicles, Sales and Service	5.58	0.15
Restaurants	0.65	0.02
Commercial and Retail	31.64	0.83
<b>Office and Research</b>	<b>33.83</b>	<b>0.88</b>
<b>Manufacturing, Industrial and Warehouses</b>	<b>83.70</b>	<b>2.19</b>
Storage, Warehouse and Distribution Facilities	14.84	0.39
Manufacturing, Industrial, Mining and Quarrying	68.86	1.80
<b>Institutional and Public Assembly</b>	<b>258.38</b>	<b>6.75</b>
Government Buildings and Facilities	1.84	0.05
Schools	82.40	2.15

Colleges and Universities	36.18	0.95
Libraries	1.77	0.05
Social and Health Services	107.52	2.81
Religious	22.61	0.59
Public Safety Facilities	6.07	0.16
<b>Transportation, Communication and Utilities</b>	<b>41.39</b>	<b>1.08</b>
Transportation Facilities	16.24	0.42
Utilities	25.15	0.66
<b>MIXED USE</b>	<b>2.30</b>	<b>0.06</b>
Downtown Row Type	0.60	0.02
Other Mixed Use	1.70	0.04
<b>OPEN SPACE AND RECREATION</b>	<b>762.88</b>	<b>19.94</b>
<b>Private Recreation</b>	<b>394.52</b>	<b>10.31</b>
Private Golf Courses	391.05	10.22
Other Private Recreation	3.47	0.09
<b>Cemeteries</b>	<b>0.01</b>	<b>0.00</b>
<b>Common Land Homeowners Association</b>	<b>30.90</b>	<b>0.81</b>
<b>Nature Preserves</b>	<b>11.46</b>	<b>0.30</b>
<b>Public Parks and Parkway Lands</b>	<b>317.45</b>	<b>8.30</b>
City/Town/Village Parks and Conservation Lands	160.71	4.20
State Parks and Conservation Lands	9.23	0.24
State Parkway Lands	110.12	2.88
County Parks, Golf Courses and Conservation Lands	37.39	0.98
<b>Water Supply Lands</b>	<b>8.54</b>	<b>0.22</b>

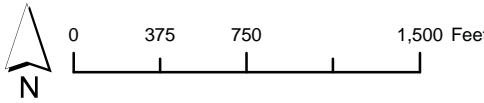
<b>VACANT/UNDEVELOPED</b>	<b>350.15</b>	<b>9.15</b>
Vacant Land	346.58	9.06
Vacant Land with Improvements	3.57	0.09
<b>RIGHTS-OF-WAY</b>	<b>313.34</b>	<b>8.19</b>
<b>INTERIOR WATER BODIES</b>	<b>1.07</b>	<b>0.03</b>





# Village of Bronxville Land Use

- Legend**
- Agricultural Uses - Farms, Stables, Nurseries
  - Single Family Residential
  - Two & Three Family and Multi-Structure Properties
  - Condominiums, Apartments & Multi-Family Residential Use
  - Common Land Homeowners Assoc.
  - Vacant Properties
  - Commercial and Retail
  - Manufacturing, Industrial and Warehousing
  - Office and Research (including Campus Office Parks)
  - Mixed Use
  - Institutional and Public Assembly
  - Transportation, Communication and Utilities
  - Cemeteries
  - Public Parks and Parkway Lands
  - Private Recreation
  - Nature Preserves
  - Water Supply Lands
  - Interior Water Bodies



Land uses in surrounding municipalities have been faded.

Parcel land use categories were derived from municipal assessment data containing land use codes. The data was edited for completeness, consistency and currency.

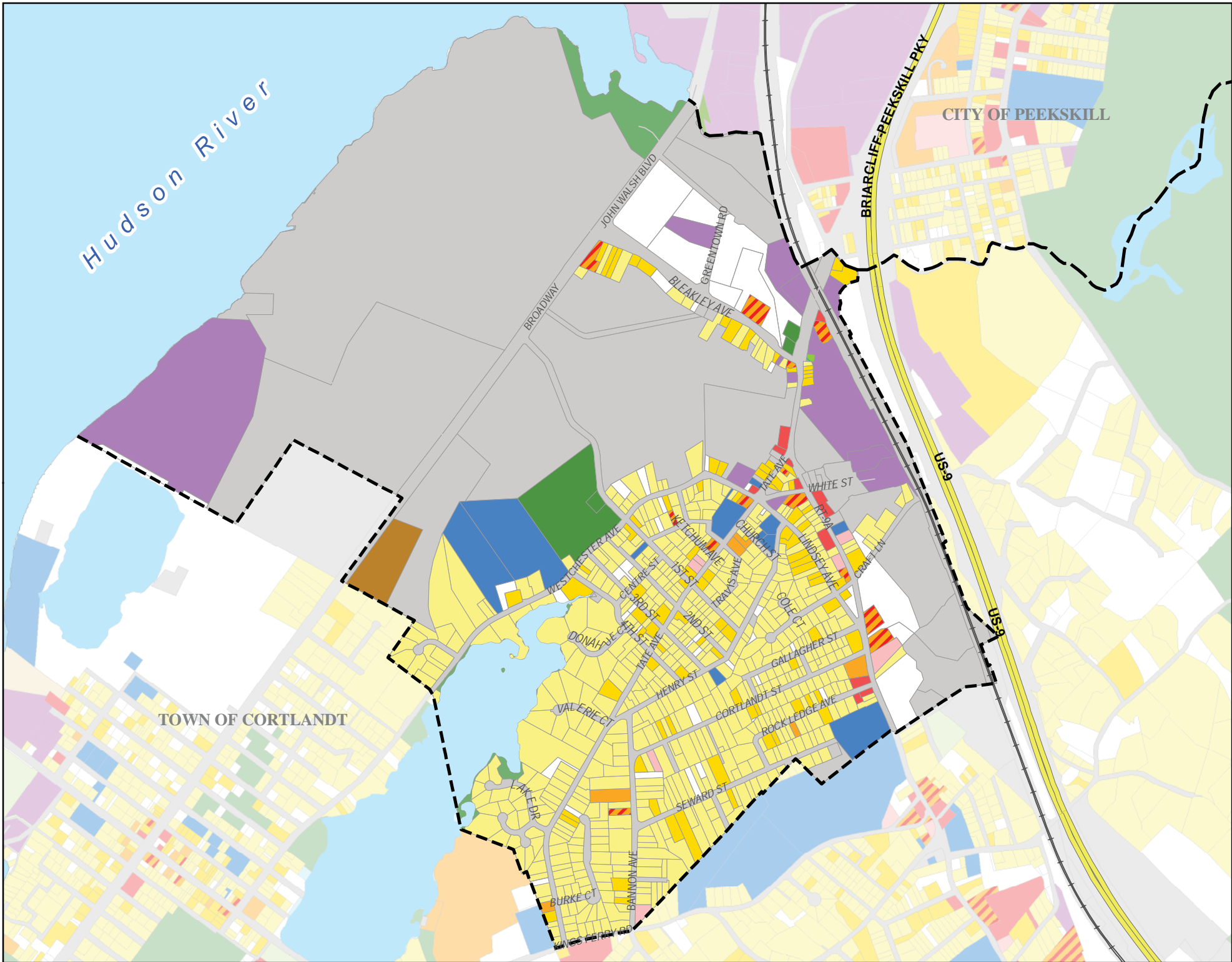
Westchester  
gov.com

Robert P. Astorino, Westchester County Executive  
County Board of Legislators

# Village of Bronxville

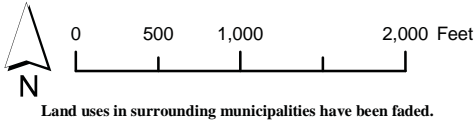
	Acres	Percent of total acreage			
<b>Village of Bronxville, Total Acreage:</b>	<b>624.75</b>	<b>100.00%</b>	Religious	8.14	1.30
			Cultural Facilities	0.94	0.15
			Public Safety Facilities	0.34	0.05
			Government Buildings and Facilities	6.45	1.03
<b>RESIDENTIAL</b>	<b>387.37</b>	<b>62.00</b>	<b>Transportation, Communication and Utilities</b>	<b>5.98</b>	<b>0.96</b>
<b>Single Family</b>	<b>351.55</b>	<b>56.27</b>	Transportation Facilities	5.86	0.94
Single Family Residential	350.13	56.04	Utilities	0.11	0.02
Multi-Structure Residential	1.42	0.23			
<b>Two/Three Family</b>	<b>2.14</b>	<b>0.34</b>	<b>MIXED USE</b>	<b>6.02</b>	<b>0.96</b>
Two Family Residential	1.45	0.23	Downtown Row Type	4.93	0.79
Three Family Residential	0.69	0.11	Other Mixed Use	1.08	0.17
<b>Multi-Family</b>	<b>33.67</b>	<b>5.39</b>			
Multi-Family Residential	27.13	4.34	<b>OPEN SPACE AND RECREATION</b>	<b>21.21</b>	<b>3.39</b>
Condominium	6.54	1.05	<b>Private Recreation</b>	<b>0.70</b>	<b>0.11</b>
<b>NON-RESIDENTIAL</b>	<b>72.54</b>	<b>11.61</b>	Private Golf Courses	0.19	0.03
<b>Commercial and Retail</b>	<b>7.33</b>	<b>1.17</b>	Other Private Recreation	0.51	0.08
Motor Vehicles, Sales and Service	2.36	0.38	<b>Cemeteries</b>	<b>1.07</b>	<b>0.17</b>
Recreation and Entertainment	0.34	0.05	<b>Common Land Homeowners Association</b>	<b>0.19</b>	<b>0.03</b>
Commercial and Retail	2.75	0.44	<b>Public Parks and Parkway Lands</b>	<b>19.24</b>	<b>3.08</b>
Parking Garages and Lots	1.88	0.30	County Parks, Golf Courses and Conservation Lands	14.07	2.25
<b>Office and Research</b>	<b>1.13</b>	<b>0.18</b>	City/Town/Village Parks and Conservation Lands	5.17	0.83
<b>Manufacturing, Industrial and Warehouses</b>	<b>0.39</b>	<b>0.06</b>			
Storage, Warehouse and Distribution Facilities	0.39	0.06	<b>VACANT/UNDEVELOPED</b>	<b>3.12</b>	<b>0.50</b>
<b>Institutional and Public Assembly</b>	<b>57.71</b>	<b>9.24</b>	Vacant Land	2.52	0.40
Schools	14.95	2.39	Vacant Land with Improvements	0.60	0.10
Colleges and Universities	21.51	3.44			
Libraries	1.81	0.29	<b>RIGHTS-OF-WAY</b>	<b>129.55</b>	<b>20.74</b>
Hospitals	3.57	0.57	<b>INTERIOR WATER BODIES</b>	<b>4.96</b>	<b>0.79</b>





# Village of Buchanan Land Use

- Legend**
- Agricultural Uses - Farms, Stables, Nurseries
  - Single Family Residential
  - Two & Three Family and Multi-Structure Properties
  - Condominiums, Apartments & Multi-Family Residential Use
  - Common Land Homeowners Assoc.
  - Vacant Properties
  - Commercial and Retail
  - Manufacturing, Industrial and Warehousing
  - Office and Research (including Campus Office Parks)
  - Mixed Use
  - Institutional and Public Assembly
  - Transportation, Communication and Utilities
  - Cemeteries
  - Public Parks and Parkway Lands
  - Private Recreation
  - Nature Preserves
  - Water Supply Lands
  - Interior Water Bodies



Parcel land use categories were derived from municipal assessment data containing land use codes. The data was edited for completeness, consistency

432 Michaelian Office Building  
148 Martine Avenue  
White Plains, New York 10601  
[www.westchestergov.com/planning](http://www.westchestergov.com/planning)

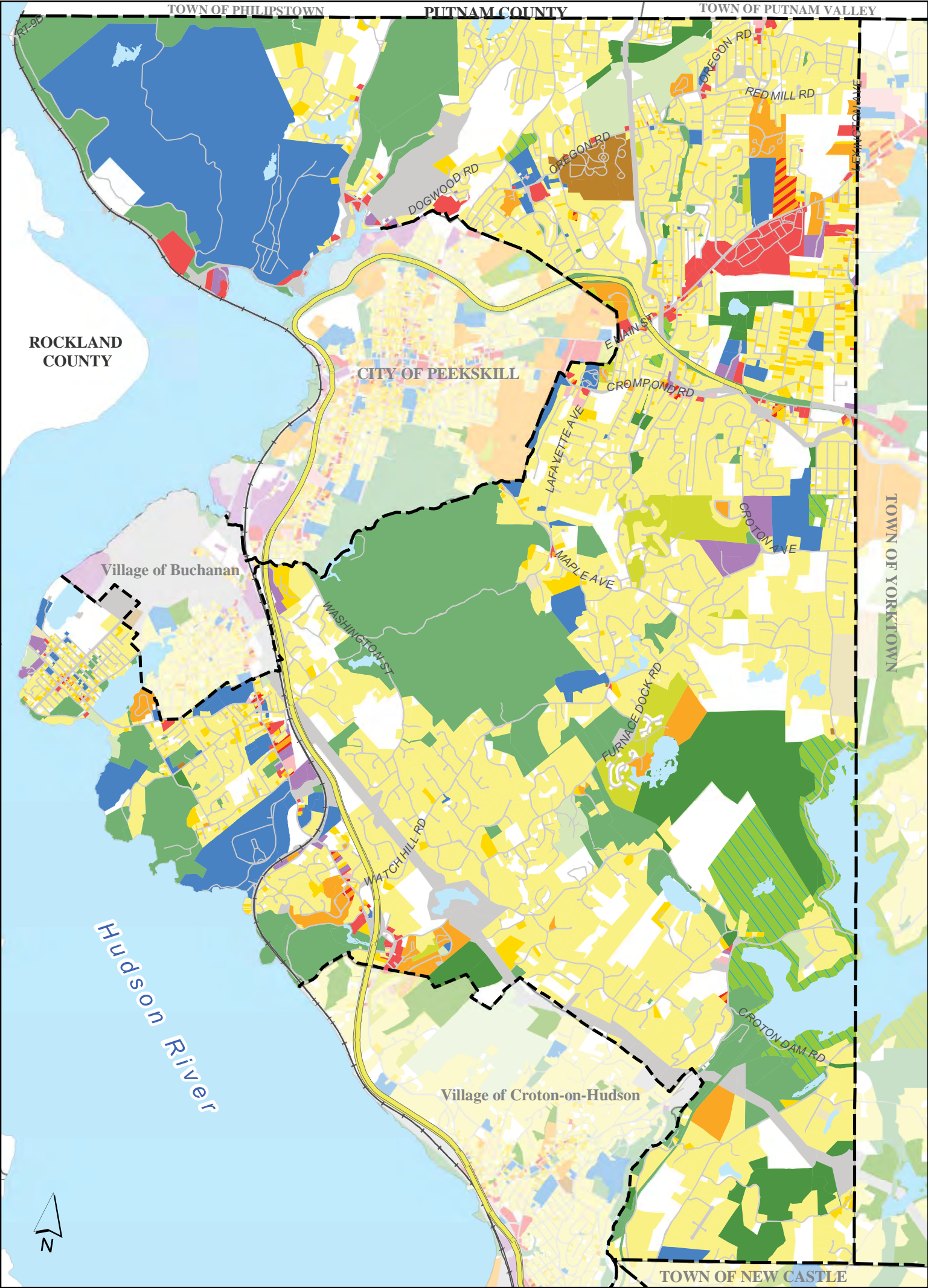
  
Robert P. Astorino, Westchester County Executive  
County Board of Legislators

# Village of Buchanan

	Acres	Percent of total acreage
<b>Village of Buchanan, Total Acreage:</b>	<b>932.44</b>	<b>100.00%</b>
<b>RESIDENTIAL</b>	<b>225.29</b>	<b>24.16</b>
<b>Single Family</b>	<b>197.79</b>	<b>21.21</b>
Single Family Residential	196.01	21.02
Multi-Structure Residential	1.78	0.19
<b>Two/Three Family</b>	<b>24.32</b>	<b>2.61</b>
Two Family Residential	22.78	2.44
Three Family Residential	1.54	0.17
<b>Multi-Family</b>	<b>3.18</b>	<b>0.34</b>
Multi-Family Residential	3.18	0.34
Condominium	0.00	0.00
<b>NON-RESIDENTIAL</b>	<b>513.57</b>	<b>55.08</b>
<b>Commercial and Retail</b>	<b>3.56</b>	<b>0.38</b>
Commercial and Retail	0.97	0.10
Motor Vehicles, Sales and Service	2.08	0.22
Parking Garages and Lots	0.52	0.06
<b>Office and Research</b>	<b>3.02</b>	<b>0.32</b>
<b>Manufacturing, Industrial and     Warehouses</b>	<b>66.10</b>	<b>7.09</b>
Storage, Warehouse and Distribution Facilities	52.66	5.65
Manufacturing, Industrial, Mining and Quarrying	13.45	1.44
<b>Institutional and Public     Assembly</b>	<b>25.35</b>	<b>2.72</b>
Libraries	0.01	0.00
Government Buildings and Facilities	2.02	0.22
Schools	17.27	1.85

Religious	5.71	0.61
Public Safety Facilities	0.34	0.04
<b>Transportation,     Communication and Utilities</b>	<b>415.54</b>	<b>44.56</b>
Transportation Facilities	15.02	1.61
Utilities	390.46	41.88
Waste Disposal, Treatment Plants and Landfills	10.05	1.08
<b>MIXED USE</b>	<b>6.05</b>	<b>0.65</b>
Downtown Row Type	0.89	0.10
Other Mixed Use	5.16	0.55
<b>OPEN SPACE AND RECREATION</b>	<b>32.17</b>	<b>3.45</b>
<b>Cemeteries</b>	<b>6.79</b>	<b>0.73</b>
<b>Nature Preserves</b>	<b>14.32</b>	<b>1.54</b>
<b>Public Parks and Parkway         Lands</b>	<b>10.93</b>	<b>1.17</b>
City/Town/Village Parks and Conservation Lands	10.93	1.17
<b>Water Supply Lands</b>	<b>0.13</b>	<b>0.01</b>
<b>VACANT/UNDEVELOPED</b>	<b>45.31</b>	<b>4.86</b>
Vacant Land with Improvements	0.23	0.02
Vacant Land	45.08	4.83
<b>RIGHTS-OF-WAY</b>	<b>82.13</b>	<b>8.81</b>
<b>INTERIOR WATER BODIES</b>	<b>27.65</b>	<b>2.96</b>





# Town of Cortlandt Land Use

02,5005,000 Feet

Agricultural Uses - Farms, Stables, Nurseries

Single Family Residential

Two & Three Family and Multi-Structure Properties

Condominiums, Apartments & Multi-Family Residential Use

Common Land Homeowners Assoc.

Vacant Properties

Commercial and Retail

Manufacturing, Industrial and Warehousing

Office and Research (including Campus Office Parks)

Mixed Use

Institutional and Public Assembly

Transportation, Communication and Utilities

Cemeteries

Public Parks and Parkway Lands

Private Recreation

Nature Preserves

Water Supply Lands

Interior Water Bodies

Land uses in surrounding municipalities have been faded.

Parcel land use categories were derived from municipal assessment data containing land use codes. The data was edited for completeness, consistency and currency.

Westchester.gov

Robert P. Astorino, Westchester County Executive

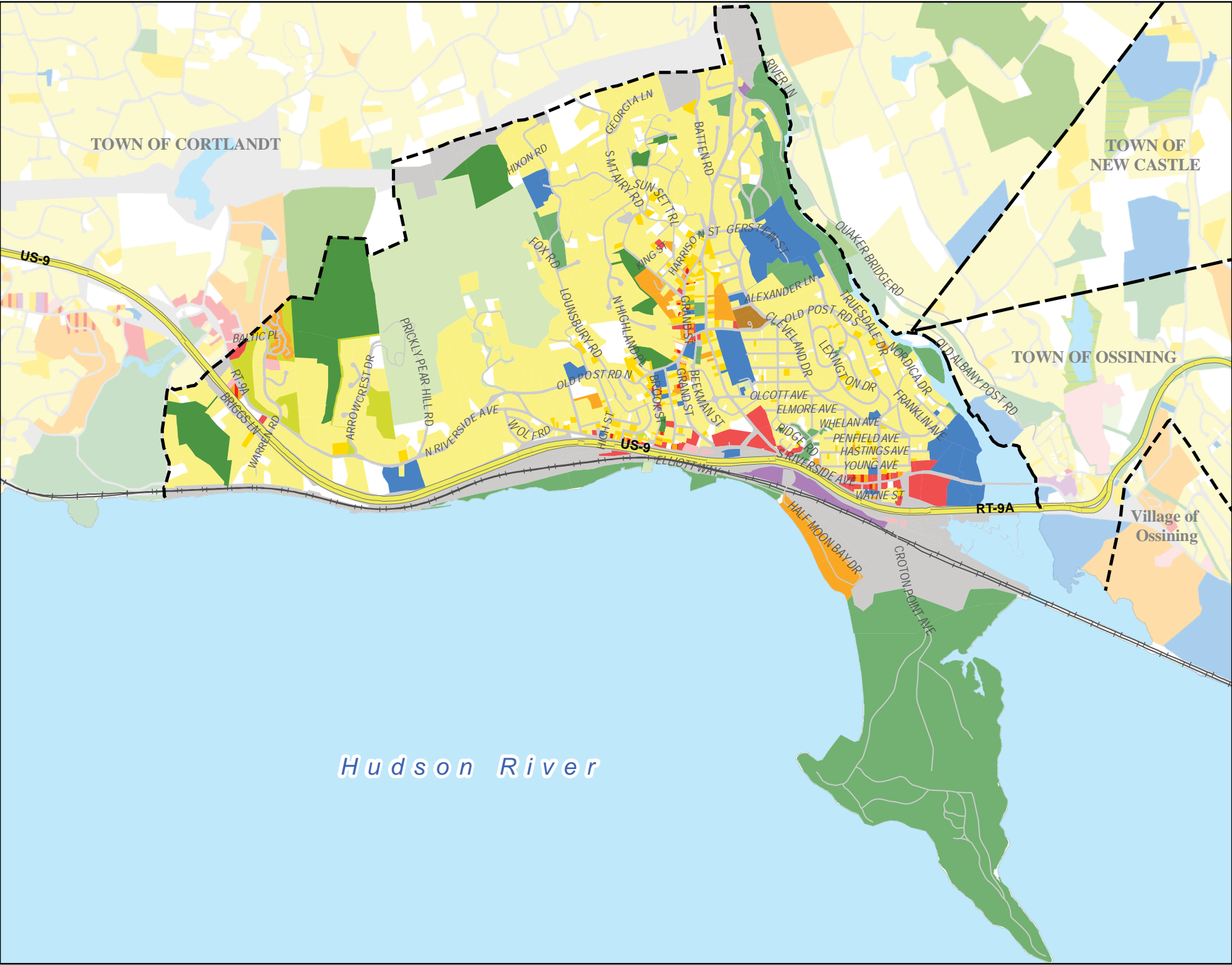
County Board of Legislators

Westchester County Department of Planning, May 2009

Town of Cortlandt

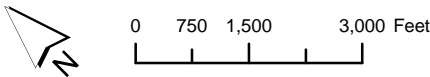
	Acres	Percent of total acreage						
<b>Town of Cortlandt, Total Acreage:</b>	<b>22,154.95</b>	<b>100.00%</b>	Storage, Warehouse and Distribution Facilities	181.21	0.82	Private Marinas	17.89	0.08
<b>RESIDENTIAL</b>	<b>8,064.31</b>	<b>36.40</b>	Manufacturing, Industrial, Mining and Quarrying	11.25	0.05	Private Beaches	1.44	0.01
<b>Single Family</b>	<b>7,408.06</b>	<b>33.44</b>	<b>Institutional and Public Assembly</b>	<b>2,300.42</b>	<b>10.38</b>	Private Campgrounds, Cottages and Bungalows	67.25	0.30
Single Family Residential	7,022.07	31.70	Cultural Facilities	20.99	0.09	Private Golf Courses	164.81	0.74
Estate and Rural Residential	250.00	1.13	Military Installations	1,574.16	7.11	Other Private Recreation	19.15	0.09
Multi-Structure Residential	135.99	0.61	Public Safety Facilities	20.26	0.09	<b>Cemeteries</b>	<b>136.69</b>	<b>0.62</b>
<b>Two/Three Family</b>	<b>243.90</b>	<b>1.10</b>	Religious	163.07	0.74	<b>Common Land Homeowners Association</b>	<b>295.44</b>	<b>1.33</b>
Two Family Residential	213.02	0.96	Hospitals	12.61	0.06	<b>Nature Preserves</b>	<b>947.66</b>	<b>4.28</b>
Three Family Residential	30.88	0.14	Social and Health Services	32.87	0.15	<b>Public Parks and Parkway Lands</b>	<b>3,267.97</b>	<b>14.75</b>
<b>Multi-Family</b>	<b>412.35</b>	<b>1.86</b>	Libraries	2.45	0.01	State Parks and Conservation Lands	459.65	2.07
Multi-Family Residential	223.11	1.01	Schools	239.57	1.08	State Parkway Lands	73.15	0.33
Condominium	171.55	0.77	Government Buildings and Facilities	234.45	1.06	County Parks, Golf Courses and Conservation Lands	2,426.09	10.95
Mobile Homes and Mobile Home Parks	17.69	0.08	<b>Transportation, Communication and Utilities</b>	<b>791.05</b>	<b>3.57</b>	City/Town/Village Parks and Conservation Lands	309.08	1.40
<b>NON-RESIDENTIAL</b>	<b>3,656.60</b>	<b>16.50</b>	Transportation Facilities	105.94	0.48	<b>Water Supply Lands</b>	<b>589.23</b>	<b>2.66</b>
<b>Commercial and Retail</b>	<b>349.32</b>	<b>1.58</b>	Utilities	502.82	2.27	<b>VACANT/UNDEVELOPED</b>	<b>2,705.51</b>	<b>12.21</b>
Restaurants	64.99	0.29	Communication	1.84	0.01	Vacant Land	2,601.28	11.74
Parking Garages and Lots	4.96	0.02	Waste Disposal, Treatment Plants and Landfills	180.44	0.81	Vacant Land with Improvements	104.23	0.47
Indoor Sports Facilities	9.75	0.04	<b>MIXED USE</b>	<b>71.52</b>	<b>0.32</b>	<b>RIGHTS-OF-WAY</b>	<b>1,340.67</b>	<b>6.05</b>
Retail Nurseries and Greenhouses	1.20	0.01	Downtown Row Type	5.67	0.03	<b>INTERIOR WATER BODIES</b>	<b>713.83</b>	<b>3.22</b>
Regional Shopping Centers	140.36	0.63	Other Mixed Use	65.85	0.30			
Commercial and Retail	69.25	0.31	<b>OPEN SPACE AND RECREATION</b>	<b>5,597.49</b>	<b>25.27</b>			
Hotels, Motels and Boarding Houses	22.86	0.10	<b>Agricultural</b>	<b>89.96</b>	<b>0.41</b>			
Motor Vehicles, Sales and Service	35.95	0.16	Horse and Livestock Farms	86.00	0.39			
<b>Office and Research</b>	<b>23.34</b>	<b>0.11</b>	Other Agriculture	3.97	0.02			
<b>Manufacturing, Industrial and Warehouses</b>	<b>192.46</b>	<b>0.87</b>	<b>Private Recreation</b>	<b>270.54</b>	<b>1.22</b>			





# Village of Croton-on-Hudson Land Use

- Legend**
- Agricultural Uses - Farms, Stables, Nurseries
  - Single Family Residential
  - Two & Three Family and Multi-Structure Properties
  - Condominiums, Apartments & Multi-Family Residential Use
  - Common Land Homeowners Assoc.
  - Vacant Properties
  - Commercial and Retail
  - Manufacturing, Industrial and Warehousing
  - Office and Research (including Campus Office Parks)
  - Mixed Use
  - Institutional and Public Assembly
  - Transportation, Communication and Utilities
  - Cemeteries
  - Public Parks and Parkway Lands
  - Private Recreation
  - Nature Preserves
  - Water Supply Lands
  - Interior Water Bodies



Land uses in surrounding municipalities have been faded.

Parcel land use categories were derived from municipal assessment data containing land use codes. The data was edited for completeness, consistency and currency.

432 Michaelian Office Building  
148 Martine Avenue  
White Plains, New York 10601  
[www.westchestergov.com/planning](http://www.westchestergov.com/planning)

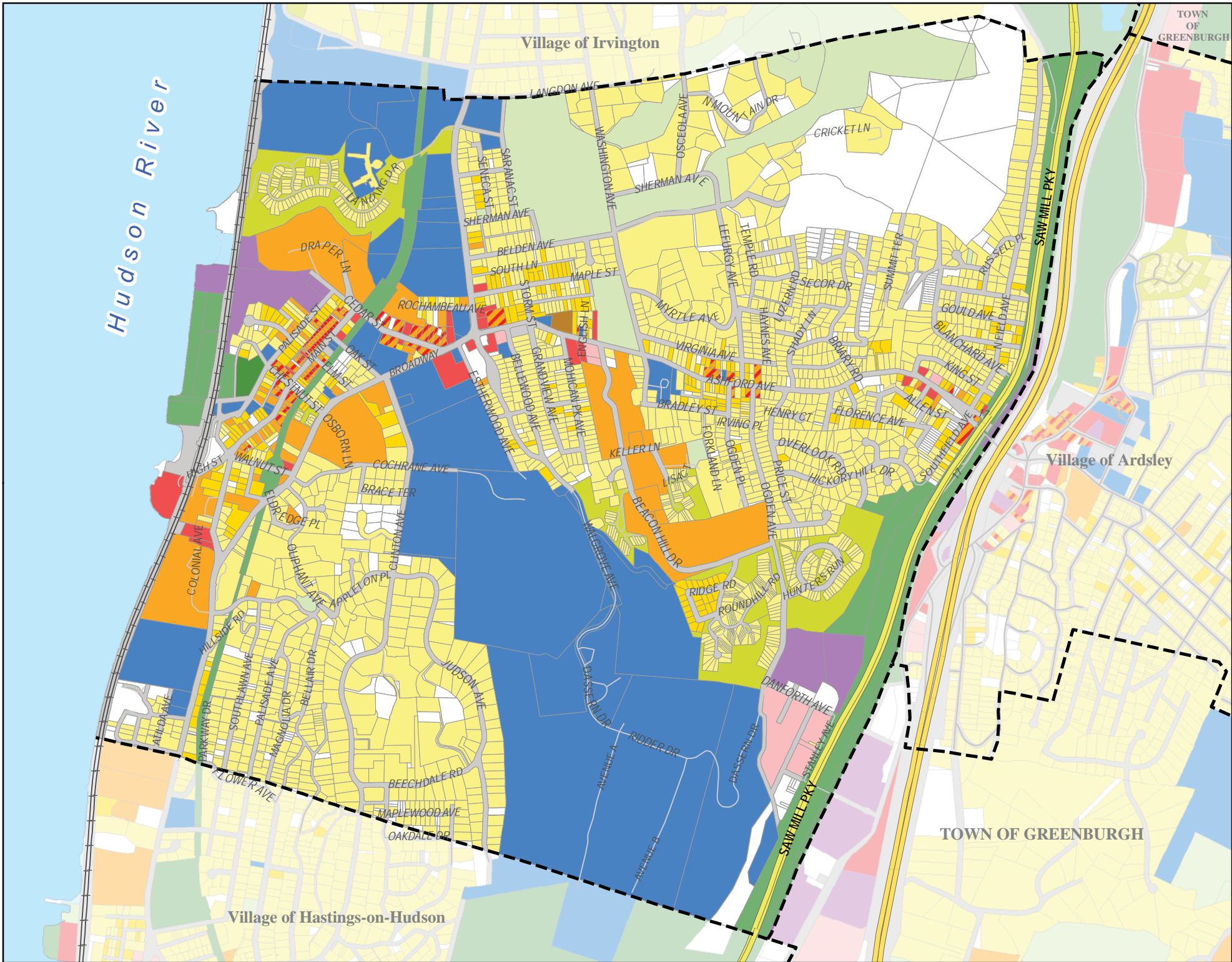


Robert P. Astorino, Westchester County Executive  
County Board of Legislators

# Village of Croton-on-Hudson


	Acres	Percent of total acreage					
<b>Village of Croton-on-Hudson, Total Acreage:</b>	<b>3,042.08</b>	<b>100.00%</b>	<b>Institutional and Public Assembly</b>	<b>114.36</b>	<b>3.76</b>	County Parks, Golf Courses and Conservation Lands	420.4213.82
			Schools	53.39	1.75	City/Town/Village Parks and Conservation Lands	103.683.41
<b>RESIDENTIAL</b>	<b>1,097.53</b>	<b>36.08</b>	Libraries	1.64	0.05	<b>VACANT/UNDEVELOPED</b>	<b>132.514.36</b>
<b>Single Family</b>	<b>1,007.70</b>	<b>33.13</b>	Social and Health Services	9.18	0.30	Vacant Land with Improvements	1.230.04
Single Family Residential	984.52	32.36	Religious	11.56	0.38	Vacant Land	131.284.32
Estate and Rural Residential	18.41	0.61	Cultural Facilities	33.38	1.10	<b>RIGHTS-OF-WAY</b>	<b>333.6710.97</b>
Multi-Structure Residential	4.77	0.16	Public Safety Facilities	1.78	0.06	<b>INTERIOR WATER BODIES</b>	<b>62.092.04</b>
<b>Two/Three Family</b>	<b>37.95</b>	<b>1.25</b>	Government Buildings and Facilities	3.43	0.11		
Two Family Residential	30.84	1.01	<b>Transportation, Communication and Utilities</b>	<b>248.26</b>	<b>8.16</b>		
Three Family Residential	7.10	0.23	Transportation Facilities	182.16	5.99		
<b>Multi-Family</b>	<b>51.89</b>	<b>1.71</b>	Utilities	64.04	2.11		
Multi-Family Residential	17.76	0.58	Communication	2.05	0.07		
Condominium	34.12	1.12	<b>MIXED USE</b>	<b>8.07</b>	<b>0.27</b>		
<b>NON-RESIDENTIAL</b>	<b>424.35</b>	<b>13.95</b>	Downtown Row Type	0.56	0.02		
<b>Commercial and Retail</b>	<b>41.30</b>	<b>1.36</b>	Other Mixed Use	7.50	0.25		
Hotels, Motels and Boarding Houses	0.53	0.02	<b>OPEN SPACE AND RECREATION</b>	<b>979.69</b>	<b>32.20</b>		
Parking Garages and Lots	0.18	0.01	<b>Private Recreation</b>	<b>267.23</b>	<b>8.78</b>		
Retail Nurseries and Greenhouses	0.32	0.01	Private Golf Courses	265.50	8.73		
Restaurants	2.43	0.08	Private Marinas	1.08	0.04		
Commercial and Retail	27.02	0.89	Other Private Recreation	0.64	0.02		
Motor Vehicles, Sales and Service	10.82	0.36	<b>Cemeteries</b>	<b>5.50</b>	<b>0.18</b>		
<b>Office and Research</b>	<b>5.70</b>	<b>0.19</b>	<b>Common Land Homeowners Association</b>	<b>34.29</b>	<b>1.13</b>		
<b>Manufacturing, Industrial and Warehouses</b>	<b>14.73</b>	<b>0.48</b>	<b>Nature Preserves</b>	<b>148.50</b>	<b>4.88</b>		
Storage, Warehouse and Distribution Facilities	4.71	0.15	<b>Public Parks and Parkway Lands</b>	<b>524.16</b>	<b>17.23</b>		
Manufacturing, Industrial, Mining and Quarrying	10.02	0.33	State Parks and Conservation Lands	0.06	0.00		





# Village of Dobbs Ferry Land Use

- Legend**
- Agricultural Uses - Farms, Stables, Nurseries
  - Single Family Residential
  - Two & Three Family and Multi-Structure Properties
  - Condominiums, Apartments & Multi-Family Residential Use
  - Common Land Homeowners Assoc.
  - Vacant Properties
  - Commercial and Retail
  - Manufacturing, Industrial and Warehousing
  - Office and Research (including Campus Office Parks)
  - Mixed Use
  - Institutional and Public Assembly
  - Transportation, Communication and Utilities
  - Cemeteries
  - Public Parks and Parkway Lands
  - Private Recreation
  - Nature Preserves
  - Water Supply Lands
  - Interior Water Bodies



Parcel land use categories were derived from municipal assessment data containing land use codes. The data was edited for completeness, consistency and currency.

432 Michaelian Office Building  
148 Martine Avenue  
White Plains, New York 10601  
[www.westchestergov.com/planning](http://www.westchestergov.com/planning)

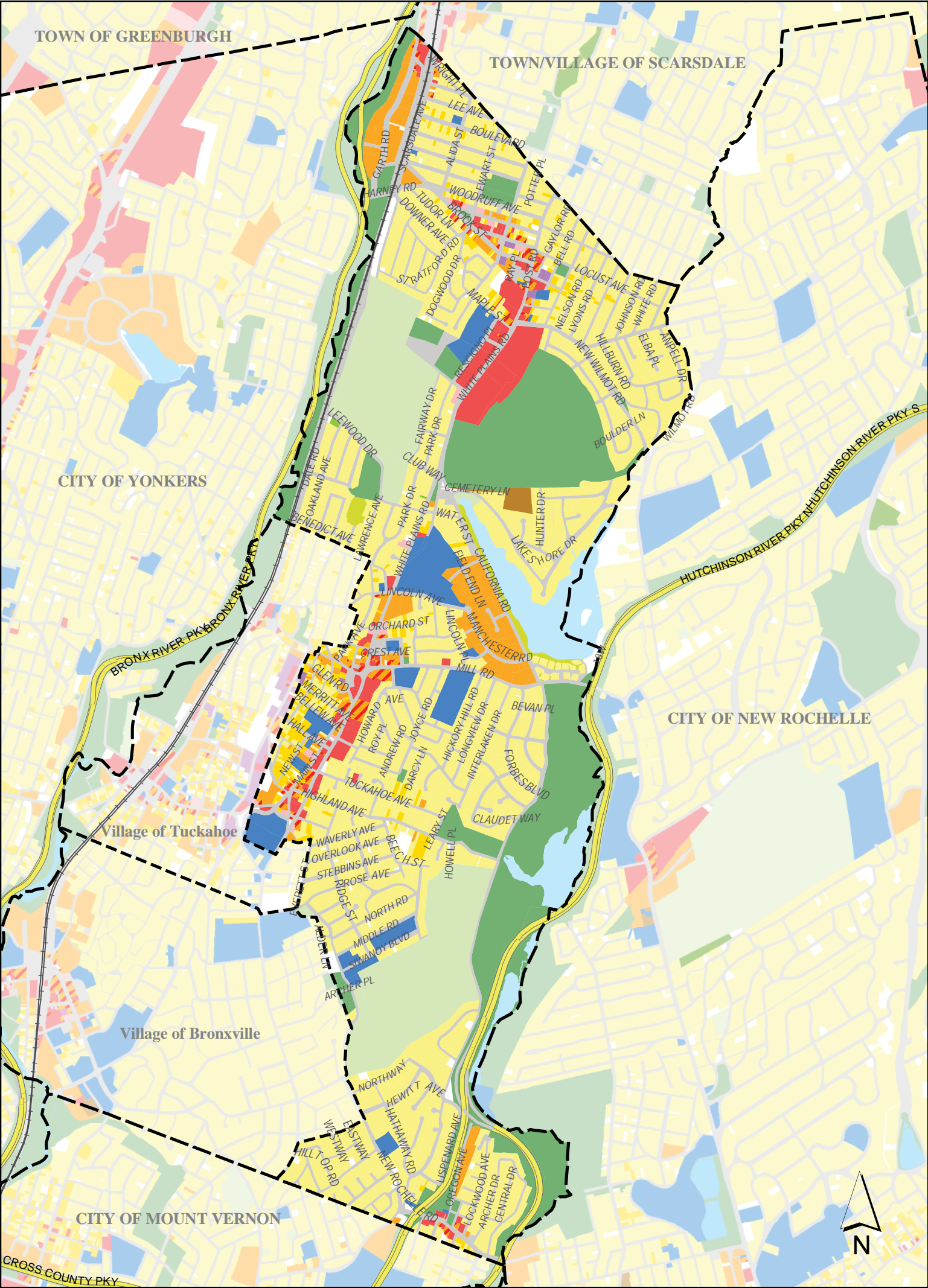


Robert P. Astorino, Westchester County Executive  
County Board of Legislators




Village of Dobbs Ferry

	Acres	Percent of total acreage	Hospitals	2.46	0.16	VACANT/UNDEVELOPED	135.21	8.74
<b>Village of Dobbs Ferry, Total Acreage:</b>	<b>1,546.61</b>	<b>100.00%</b>	Religious	12.24	0.79	Vacant Land	130.44	8.43
			Cultural Facilities	0.32	0.02	Vacant Land with Improvements	4.77	0.31
<b>RESIDENTIAL</b>	<b>596.44</b>	<b>38.56</b>	Public Safety Facilities	0.10	0.01	<b>RIGHTS-OF-WAY</b>	<b>164.00</b>	<b>10.60</b>
<b>Single Family</b>	<b>474.55</b>	<b>30.68</b>	Government Buildings and Facilities	2.46	0.16	<b>INTERIOR WATER BODIES</b>	<b>0.94</b>	<b>0.06</b>
Single Family Residential	474.45	30.68	Schools	289.88	18.74			
Multi-Structure Residential	0.09	0.01	<b>Transportation, Communication and Utilities</b>	<b>18.52</b>	<b>1.20</b>			
<b>Two/Three Family</b>	<b>38.62</b>	<b>2.50</b>	Transportation Facilities	18.09	1.17			
Two Family Residential	29.55	1.91	Communication	0.42	0.03			
Three Family Residential	9.08	0.59						
<b>Multi-Family</b>	<b>83.27</b>	<b>5.38</b>	<b>MIXED USE</b>	<b>10.36</b>	<b>0.67</b>			
Multi-Family Residential	83.27	5.38	Downtown Row Type	7.81	0.51			
<b>NON-RESIDENTIAL</b>	<b>407.77</b>	<b>26.37</b>	Other Mixed Use	2.55	0.17			
<b>Commercial and Retail</b>	<b>11.74</b>	<b>0.76</b>	<b>OPEN SPACE AND RECREATION</b>	<b>231.49</b>	<b>14.97</b>			
Commercial and Retail	4.86	0.31	<b>Private Recreation</b>	<b>81.83</b>	<b>5.29</b>			
Restaurants	5.59	0.36	Private Golf Courses	74.05	4.79			
Motor Vehicles, Sales and Service	1.15	0.07	Other Private Recreation	7.78	0.50			
Parking Garages and Lots	0.14	0.01	<b>Cemeteries</b>	<b>1.05</b>	<b>0.07</b>			
<b>Office and Research</b>	<b>10.65</b>	<b>0.69</b>	<b>Common Land Homeowners Association</b>	<b>46.29</b>	<b>2.99</b>			
<b>Manufacturing, Industrial and Warehouses</b>	<b>25.60</b>	<b>1.66</b>	<b>Nature Preserves</b>	<b>2.09</b>	<b>0.14</b>			
Storage, Warehouse and Distribution Facilities	14.11	0.91	<b>Public Parks and Parkway Lands</b>	<b>100.23</b>	<b>6.48</b>			
Manufacturing, Industrial, Mining and Quarrying	11.49	0.74	State Parks and Conservation Lands	23.22	1.50			
<b>Institutional and Public Assembly</b>	<b>341.27</b>	<b>22.07</b>	State Parkway Lands	52.22	3.38			
Colleges and Universities	32.85	2.12	County Parks, Golf Courses and Conservation Lands	12.21	0.79			
Libraries	0.23	0.01	City/Town/Village Parks and Conservation Lands	12.59	0.81			
Social and Health Services	0.72	0.05						



# Town of Eastchester Land Use



- Legend**
- Agricultural Uses - Farms, Stables, Nurseries
  - Single Family Residential
  - Two & Three Family and Multi-Structure Properties
  - Condominiums, Apartments & Multi-Family Residential Use
  - Common Land Homeowners Assoc.
  - Vacant Properties
  - Commercial and Retail
  - Manufacturing, Industrial and Warehousing
  - Office and Research (including Campus Office Parks)
  - Mixed Use
  - Institutional and Public Assembly
  - Transportation, Communication and Utilities
  - Cemeteries
  - Public Parks and Parkway Lands
  - Private Recreation
  - Nature Preserves
  - Water Supply Lands
  - Interior Water Bodies

**Land uses in surrounding municipalities have been faded.**

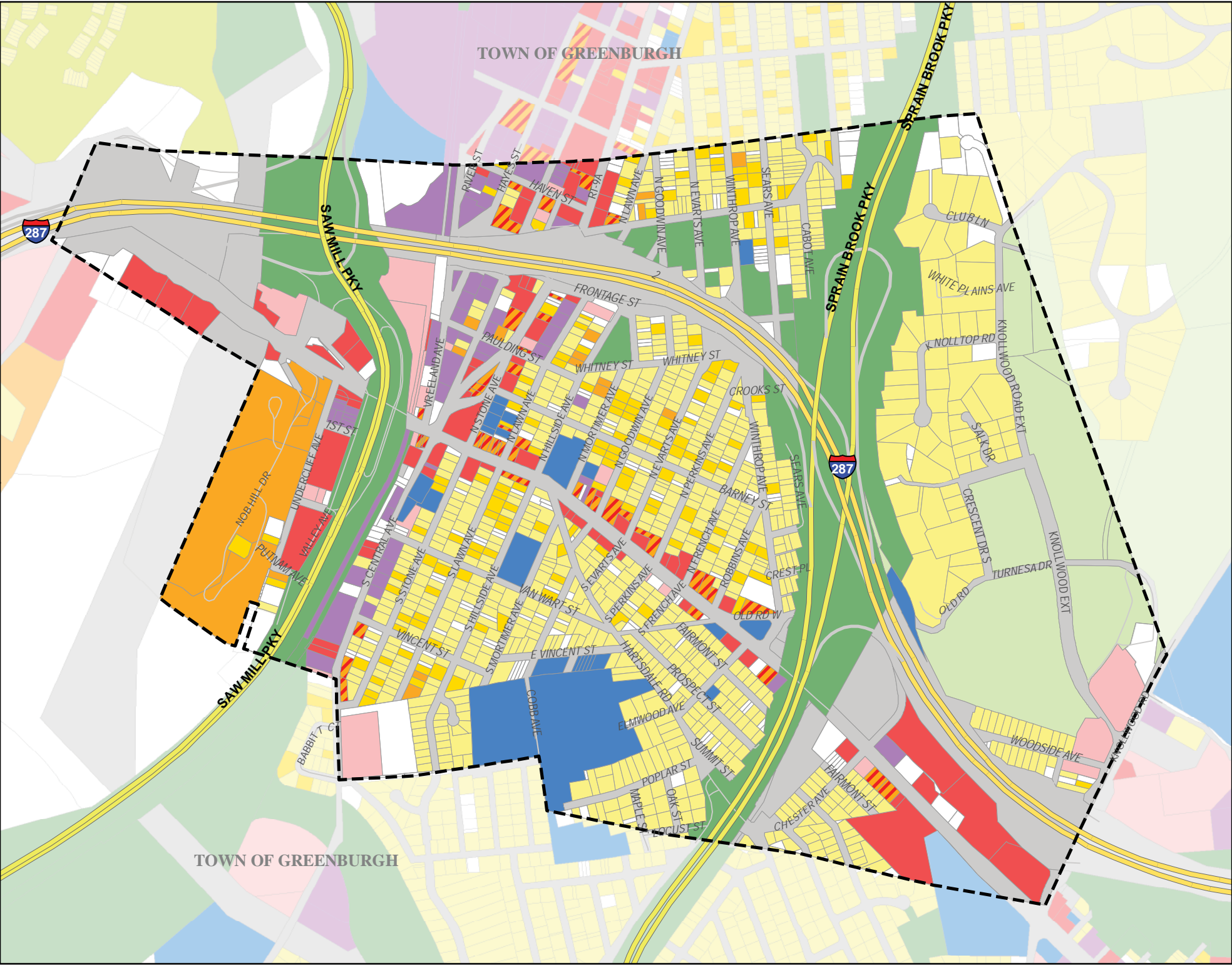
Parcel land use categories were derived from municipal assessment data containing land use codes. The data was edited for completeness, consistency and currency.

Westchester.gov.com  
Robert P. Astorino, Westchester County Executive  
County Board of Legislators

Town of Eastchester


	Acres	Percent of total acreage						
<b>Town of Eastchester, Total Acreage:</b>	<b>2,181.35</b>	<b>100.00%</b>	Schools	53.84	2.47	City/Town/Village Golf Courses	116.36	5.33
			Colleges and Universities	0.00	0.00	<b>Water Supply Lands</b>	<b>0.60</b>	<b>0.03</b>
			Libraries	1.04	0.05	<b>VACANT/UNDEVELOPED</b>	<b>24.48</b>	<b>1.12</b>
<b>RESIDENTIAL</b>	<b>927.31</b>	<b>42.51</b>	Social and Health Services	1.94	0.09	Vacant Land	24.02	1.10
<b>Single Family</b>	<b>810.03</b>	<b>37.13</b>	Religious	13.39	0.61	Vacant Land with Improvements	0.46	0.02
Single Family Residential	810.03	37.13	Cultural Facilities	0.19	0.01			
<b>Two/Three Family</b>	<b>38.15</b>	<b>1.75</b>	Public Safety Facilities	0.55	0.03	<b>RIGHTS-OF-WAY</b>	<b>359.27</b>	<b>16.47</b>
Three Family Residential	3.27	0.15	Government Buildings and Facilities	3.43	0.16	<b>INTERIOR WATER BODIES</b>	<b>75.31</b>	<b>3.45</b>
Two Family Residential	34.87	1.60	<b>Transportation, Communication and Utilities</b>	<b>25.99</b>	<b>1.19</b>			
<b>Multi-Family</b>	<b>79.13</b>	<b>3.63</b>	Transportation Facilities	19.55	0.90			
Multi-Family Residential	75.84	3.48	Utilities	1.15	0.05			
Condominium	3.29	0.15	Waste Disposal, Treatment Plants and Landfills	5.30	0.24			
<b>NON-RESIDENTIAL</b>	<b>173.81</b>	<b>7.97</b>	<b>MIXED USE</b>	<b>18.48</b>	<b>0.85</b>			
<b>Commercial and Retail</b>	<b>65.28</b>	<b>2.99</b>	Downtown Row Type	6.60	0.30			
Commercial and Retail	26.41	1.21	Other Mixed Use	11.88	0.54			
Regional Shopping Centers	25.63	1.17	<b>OPEN SPACE AND RECREATION</b>	<b>602.70</b>	<b>27.63</b>			
Restaurants	2.04	0.09	<b>Private Recreation</b>	<b>212.21</b>	<b>9.73</b>			
Motor Vehicles, Sales and Service	7.84	0.36	Private Golf Courses	209.80	9.62			
Indoor Sports Facilities	0.91	0.04	Other Private Recreation	2.42	0.11			
Parking Garages and Lots	2.00	0.09	<b>Cemeteries</b>	<b>5.45</b>	<b>0.25</b>			
Retail Nurseries and Greenhouses	0.45	0.02	<b>Common Land Homeowners Association</b>	<b>10.75</b>	<b>0.49</b>			
<b>Office and Research</b>	<b>5.33</b>	<b>0.24</b>	<b>Public Parks and Parkway Lands</b>	<b>373.69</b>	<b>17.13</b>			
<b>Manufacturing, Industrial and Warehouses</b>	<b>2.84</b>	<b>0.13</b>	State Parkway Lands	57.24	2.62			
Storage, Warehouse and Distribution Facilities	2.84	0.13	County Parks, Golf Courses and Conservation Lands	157.65	7.23			
Manufacturing, Industrial, Mining and Quarrying	0.00	0.00	City/Town/Village Parks and Conservation Lands	42.43	1.95			
<b>Institutional and Public Assembly</b>	<b>74.37</b>	<b>3.41</b>						





# Village of Elmsford Land Use

- Legend**
- Agricultural Uses - Farms, Stables, Nurseries
  - Single Family Residential
  - Two & Three Family and Multi-Structure Properties
  - Condominiums, Apartments & Multi-Family Residential Use
  - Common Land Homeowners Assoc.
  - Vacant Properties
  - Commercial and Retail
  - Manufacturing, Industrial and Warehousing
  - Office and Research (including Campus Office Parks)
  - Mixed Use
  - Institutional and Public Assembly
  - Transportation, Communication and Utilities
  - Cemeteries
  - Public Parks and Parkway Lands
  - Private Recreation
  - Nature Preserves
  - Water Supply Lands
  - Interior Water Bodies



Parcel land use categories were derived from municipal assessment data containing land use codes. The data was edited for completeness, consistency and currency.

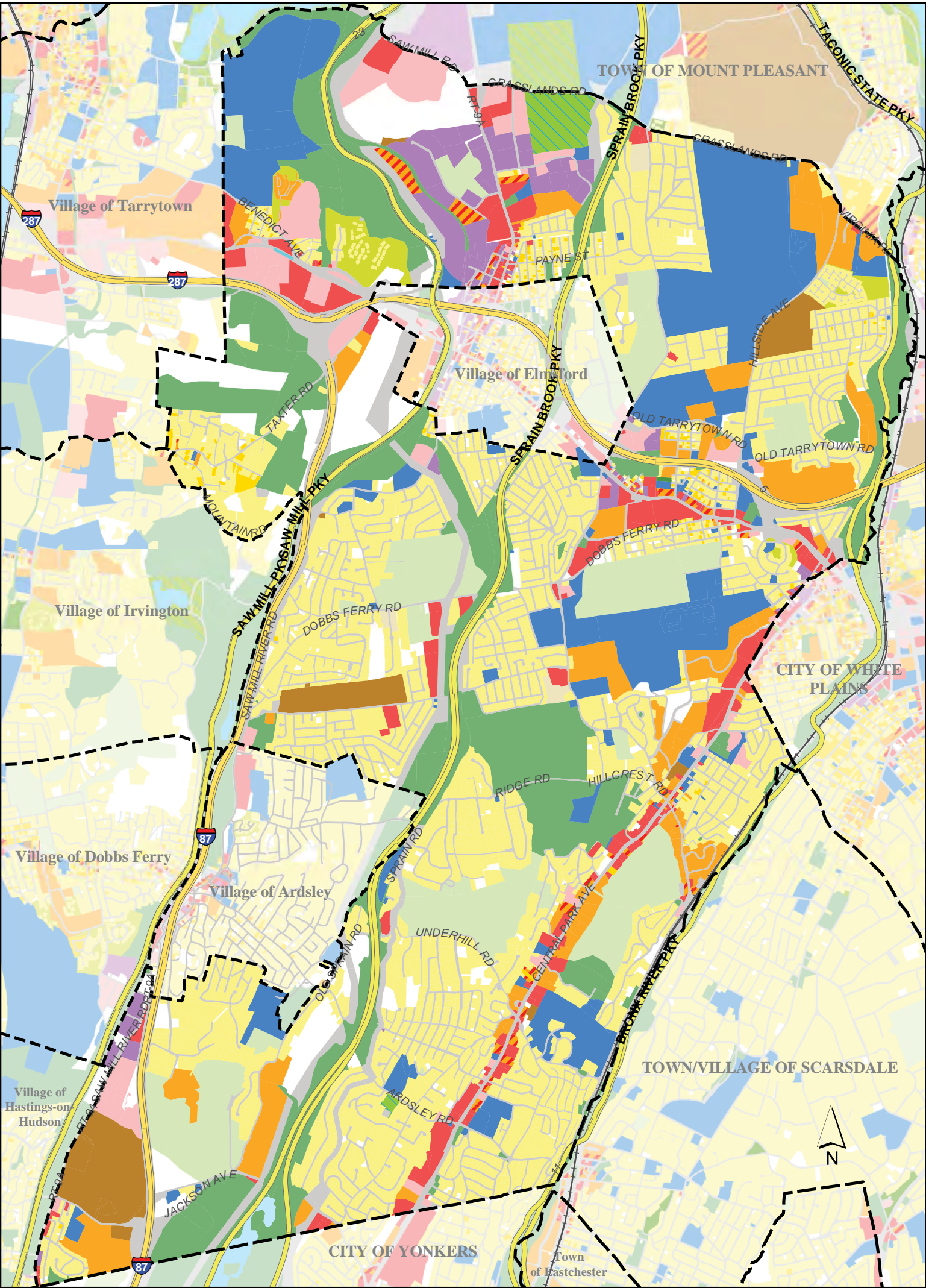
432 Michaelian Office Building  
148 Martine Avenue  
White Plains, New York 10601  
[www.westchestergov.com/planning](http://www.westchestergov.com/planning)

Robert P. Astorino, Westchester County Executive  
County Board of Legislators


# Village of Elmsford

	Acres	Percent of total acreage			
<b>Village of Elmsford, Total Acreage:</b>	<b>661.63</b>	<b>100.00%</b>	<i>Public Safety Facilities</i>	0.68	0.10
			<i>Government Buildings and Facilities</i>	0.39	0.06
			<i>Religious</i>	2.61	0.40
<b>RESIDENTIAL</b>	<b>187.10</b>	<b>28.28</b>	<i>Schools</i>	19.62	2.96
<b>Single Family</b>	<b>142.15</b>	<b>21.48</b>	<i>Social and Health Services</i>	0.41	0.06
<i>Single Family Residential</i>	142.15	21.48	<b>Transportation,</b>	<b>15.27</b>	<b>2.31</b>
<b>Two/Three Family</b>	<b>18.98</b>	<b>2.87</b>	<b>Communication and Utilities</b>		
<i>Two Family Residential</i>	18.05	2.73	<i>Transportation Facilities</i>	0.61	0.09
<i>Three Family Residential</i>	0.94	0.14	<i>Utilities</i>	14.66	2.22
<b>Multi-Family</b>	<b>25.97</b>	<b>3.92</b>			
<i>Multi-Family Residential</i>	25.97	3.92	<b>MIXED USE</b>	<b>7.70</b>	<b>1.16</b>
			<i>Downtown Row Type</i>	3.53	0.53
<b>NON-RESIDENTIAL</b>	<b>108.81</b>	<b>16.45</b>	<i>Other Mixed Use</i>	4.16	0.63
<b>Commercial and Retail</b>	<b>34.34</b>	<b>5.19</b>	<b>OPEN SPACE AND RECREATION</b>	<b>160.75</b>	<b>24.30</b>
<i>Motor Vehicles, Sales and Service</i>	5.94	0.90	<b>Private Recreation</b>	<b>51.37</b>	<b>7.76</b>
<i>Hotels, Motels and Boarding Houses</i>	8.57	1.30	<i>Private Golf Courses</i>	51.37	7.76
<i>Restaurants</i>	6.05	0.91	<b>Public Parks and Parkway Lands</b>	<b>109.38</b>	<b>16.53</b>
<i>Regional Shopping Centers</i>	6.31	0.95	<i>City/Town/Village Parks and Conservation Lands</i>	8.25	1.25
<i>Commercial and Retail</i>	7.36	1.11	<i>State Parkway Lands</i>	99.67	15.06
<i>Parking Garages and Lots</i>	0.10	0.02	<i>County Parks, Golf Courses and Conservation Lands</i>	1.47	0.22
<b>Office and Research</b>	<b>16.47</b>	<b>2.49</b>			
<b>Manufacturing, Industrial and Warehouses</b>	<b>17.15</b>	<b>2.59</b>	<b>VACANT/UNDEVELOPED</b>	<b>37.28</b>	<b>5.63</b>
<i>Manufacturing, Industrial, Mining and Quarrying</i>	4.47	0.68	<i>Vacant Land with Improvements</i>	0.59	0.09
<i>Storage, Warehouse and Distribution Facilities</i>	12.68	1.92	<i>Vacant Land</i>	36.69	5.55
<b>Institutional and Public Assembly</b>	<b>25.58</b>	<b>3.87</b>	<b>RIGHTS-OF-WAY</b>	<b>157.58</b>	<b>23.82</b>
<i>Cultural Facilities</i>	1.87	0.28			





# Town of Greenburgh Land Use



- Legend**

  - Agricultural Uses - Farms, Stables, Nurseries
  - Single Family Residential
  - Two & Three Family and Multi-Structure Properties
  - Condominiums, Apartments & Multi-Family Residential Use
  - Common Land Homeowners Assoc.
  - Vacant Properties
  - Commercial and Retail
  - Manufacturing, Industrial and Warehousing
  - Office and Research (including Campus Office Parks)
  - Mixed Use
  - Institutional and Public Assembly
  - Transportation, Communication and Utilities
  - Cemeteries
  - Public Parks and Parkway Lands
  - Private Recreation
  - Nature Preserves
  - Water Supply Lands
  - Interior Water Bodies

**Land uses in surrounding municipalities have been faded.**

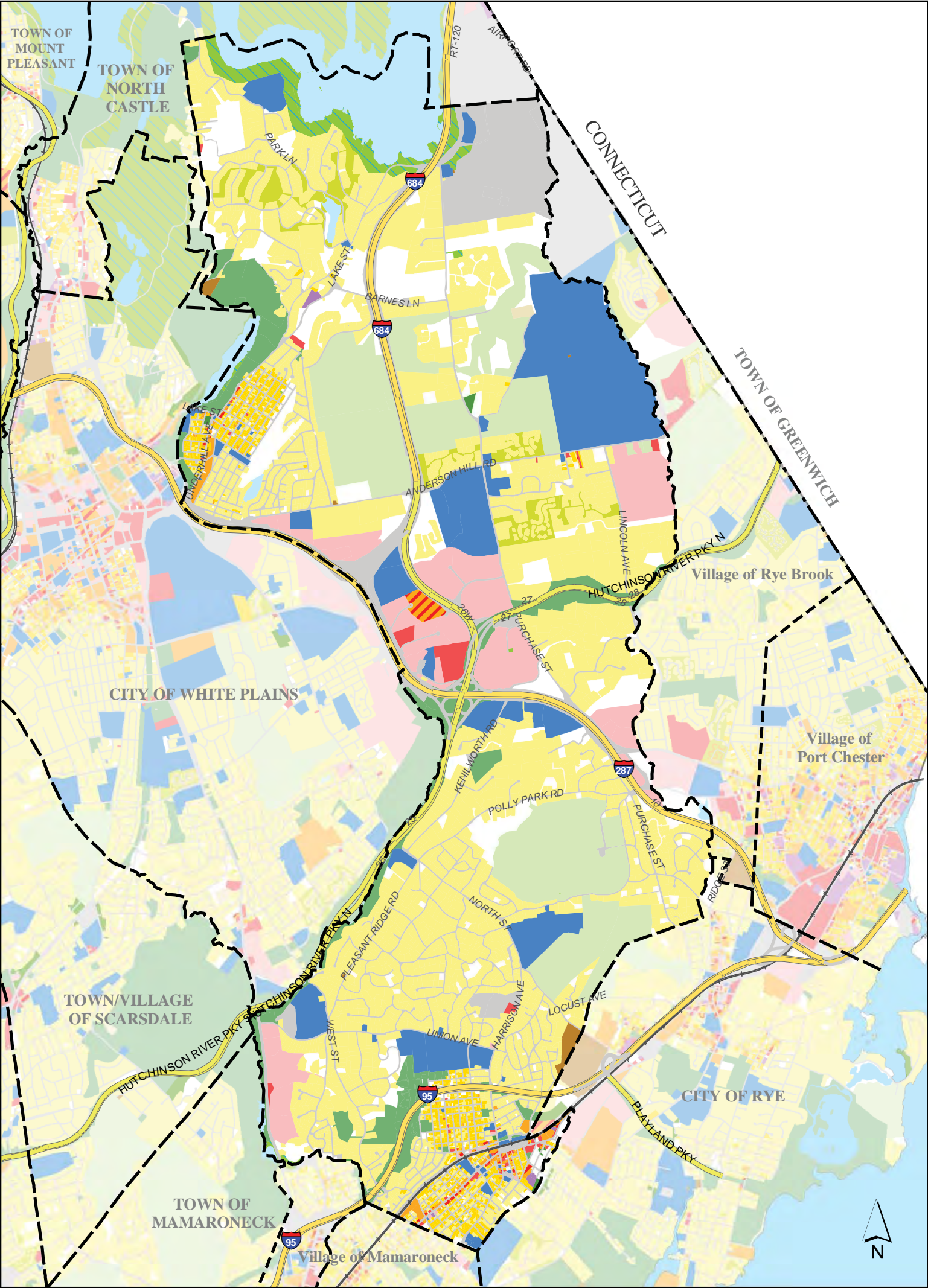
Parcel land use categories were derived from municipal assessment data containing land use codes. The data was edited for completeness, consistency and currency.

  
Robert P. Astorino, Westchester County Executive  
County Board of Legislators




Town of Greenburgh

	Acres	Percent of total acreage						
<b>Town of Greenburgh, Total Acreage:</b>	<b>11,471.37</b>	<b>100.00%</b>	<b>Manufacturing, Industrial and Warehouses</b>	<b>257.02</b>	<b>2.24</b>	<i>Private Campgrounds, Cottages and Bungalows</i>	14.92	0.13
			<i>Storage, Warehouse and Distribution Facilities</i>	233.58	2.04	<i>Private Golf Courses</i>	800.49	6.98
<b>RESIDENTIAL</b>	<b>3,869.94</b>	<b>33.74</b>	<i>Manufacturing, Industrial, Mining and Quarrying</i>	23.44	0.20	<b>Cemeteries</b>	<b>269.15</b>	<b>2.35</b>
<b>Single Family</b>	<b>3,189.14</b>	<b>27.80</b>	<b>Institutional and Public Assembly</b>	<b>1,269.39</b>	<b>11.07</b>	<b>Common Land Homeowners Association</b>	<b>88.75</b>	<b>0.77</b>
<i>Single Family Residential</i>	3,175.74	27.68	<i>Religious</i>	69.64	0.61	<b>Nature Preserves</b>	<b>1.12</b>	<b>0.01</b>
<i>Estate and Rural Residential</i>	12.43	0.11	<i>Government Buildings and Facilities</i>	16.98	0.15	<b>Public Parks and Parkway Lands</b>	<b>1,705.84</b>	<b>14.87</b>
<i>Multi-Structure Residential</i>	0.98	0.01	<i>Cultural Facilities</i>	1.97	0.02	<i>State Parks and Conservation Lands</i>	19.00	0.17
<b>Two/Three Family</b>	<b>48.13</b>	<b>0.42</b>	<i>Colleges and Universities</i>	367.32	3.20	<i>State Parkway Lands</i>	463.51	4.04
<i>Two Family Residential</i>	42.14	0.37	<i>Schools</i>	767.95	6.69	<i>County Parks, Golf Courses and Conservation Lands</i>	896.07	7.81
<i>Three Family Residential</i>	5.99	0.05	<i>Public Safety Facilities</i>	5.72	0.05	<i>City/Town/Village Parks and Conservation Lands</i>	327.26	2.85
<b>Multi-Family</b>	<b>632.66</b>	<b>5.52</b>	<i>Social and Health Services</i>	39.80	0.35	<b>Water Supply Lands</b>	<b>73.13</b>	<b>0.64</b>
<i>Multi-Family Residential</i>	505.24	4.40	<b>Transportation, Communication and Utilities</b>	<b>330.36</b>	<b>2.88</b>	<b>VACANT/UNDEVELOPED</b>	<b>607.98</b>	<b>5.30</b>
<i>Condominium</i>	127.42	1.11	<i>Transportation Facilities</i>	35.81	0.31	<i>Vacant Land</i>	579.59	5.05
<b>NON-RESIDENTIAL</b>	<b>2,599.36</b>	<b>22.66</b>	<i>Utilities</i>	283.43	2.47	<i>Vacant Land with Improvements</i>	28.39	0.25
<b>Commercial and Retail</b>	<b>426.55</b>	<b>3.72</b>	<i>Communication</i>	7.37	0.06	<b>RIGHTS-OF-WAY</b>	<b>1,296.78</b>	<b>11.30</b>
<i>Restaurants</i>	14.22	0.12	<i>Flood Control</i>	3.75	0.03	<b>INTERIOR WATER BODIES</b>	<b>15.26</b>	<b>0.13</b>
<i>Agricultural Nurseries and Greenhouses</i>	9.73	0.08	<b>MIXED USE</b>	<b>61.22</b>	<b>0.53</b>			
<i>Retail Nurseries and Greenhouses</i>	37.19	0.32	<i>Downtown Row Type</i>	11.58	0.10			
<i>Parking Garages and Lots</i>	1.79	0.02	<i>Other Mixed Use</i>	49.64	0.43			
<i>Indoor Sports Facilities</i>	14.30	0.12	<b>OPEN SPACE AND RECREATION</b>	<b>3,022.40</b>	<b>26.35</b>			
<i>Hotels, Motels and Boarding Houses</i>	52.96	0.46	<b>Agricultural</b>	<b>13.40</b>	<b>0.12</b>			
<i>Motor Vehicles, Sales and Service</i>	33.64	0.29	<i>Crops, Orchards and Vineyards</i>	13.40	0.12			
<i>Regional Shopping Centers</i>	37.22	0.32	<b>Private Recreation</b>	<b>871.02</b>	<b>7.59</b>			
<i>Commercial and Retail</i>	201.79	1.76	<i>Private Beaches</i>	8.86	0.08			
<i>Recreation and Entertainment</i>	23.72	0.21	<i>Other Private Recreation</i>	46.76	0.41			
<b>Office and Research</b>	<b>316.03</b>	<b>2.75</b>						



# Town/ Village of Harrison Land Use



- Legend**
- Agricultural Uses - Farms, Stables, Nurseries
  - Single Family Residential
  - Two & Three Family and Multi-Structure Properties
  - Condominiums, Apartments & Multi-Family Residential Use
  - Common Land Homeowners Assoc.
  - Vacant Properties
  - Commercial and Retail
  - Manufacturing, Industrial and Warehousing
  - Office and Research (including Campus Office Parks)
  - Mixed Use
  - Institutional and Public Assembly
  - Transportation, Communication and Utilities
  - Cemeteries
  - Public Parks and Parkway Lands
  - Private Recreation
  - Nature Preserves
  - Water Supply Lands
  - Interior Water Bodies

Land uses in surrounding municipalities have been faded.

Parcel land use categories were derived from municipal assessment data containing land use codes. The data was edited for completeness, consistency and currency.

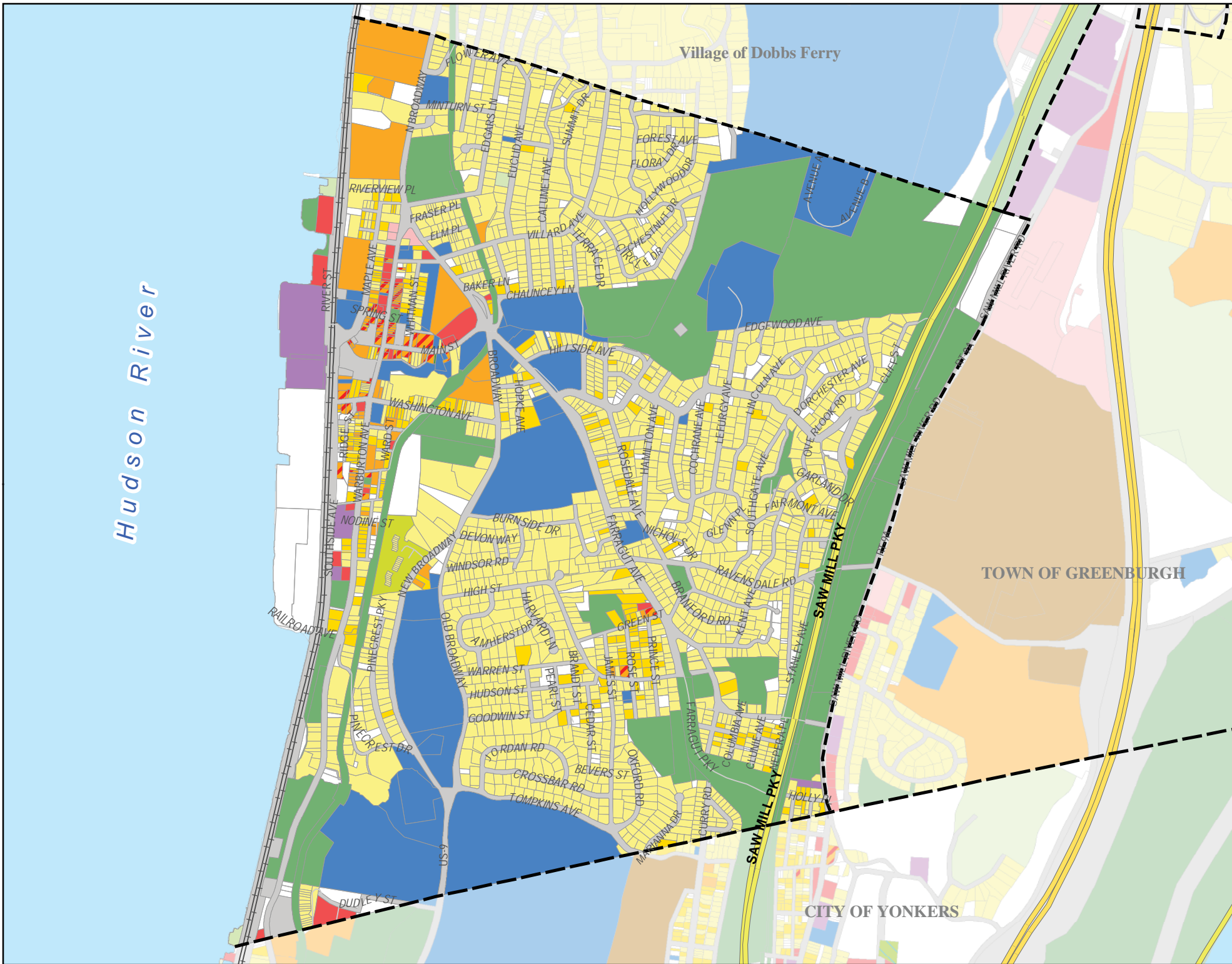
Westchester.gov.com  
Robert P. Astorino, Westchester County Executive  
County Board of Legislators

Westchester County Department of Planning,  
May 2009




Town/Village of Harrison

	Acres	Percent of total acreage						
<b>Town/Village of Harrison, Total Acreage:</b>	<b>11,147.34</b>	<b>100.00%</b>	<i>Manufacturing, Industrial, Mining and Quarrying</i>	4.44	0.04	<b>Cemeteries</b>	<b>23.67</b>	<b>0.21</b>
			<b>Institutional and Public Assembly</b>	<b>1,047.11</b>	<b>9.39</b>	<b>Common Land Homeowners Association</b>	<b>149.27</b>	<b>1.34</b>
<b>RESIDENTIAL</b>	<b>4,283.72</b>	<b>38.43</b>	Schools	196.93	1.77	<b>Nature Preserves</b>	<b>8.46</b>	<b>0.08</b>
<b>Single Family</b>	<b>4,047.49</b>	<b>36.31</b>	Colleges and Universities	580.84	5.21	<b>Public Parks and Parkway Lands</b>	<b>583.47</b>	<b>5.23</b>
<i>Multi-Structure Residential</i>	3.82	0.03	Libraries	1.58	0.01	<i>County Parks, Golf Courses and Conservation Lands</i>	164.00	1.47
<i>Estate and Rural Residential</i>	430.98	3.87	Social and Health Services	1.75	0.02	<i>City/Town/Village Parks and Conservation Lands</i>	178.46	1.60
<i>Single Family Residential</i>	3,612.68	32.41	Hospitals	66.75	0.60	<i>State Parkway Lands</i>	236.69	2.12
<b>Two/Three Family</b>	<b>203.91</b>	<b>1.83</b>	Religious	79.62	0.71	<i>State Parks and Conservation Lands</i>	4.32	0.04
<i>Two Family Residential</i>	195.32	1.75	Cultural Facilities	5.93	0.05	<b>Water Supply Lands</b>	<b>156.13</b>	<b>1.40</b>
<i>Three Family Residential</i>	8.59	0.08	Public Safety Facilities	11.35	0.10			
<b>Multi-Family</b>	<b>32.32</b>	<b>0.29</b>	Government Buildings and Facilities	102.35	0.92	<b>VACANT/UNDEVELOPED</b>	<b>975.04</b>	<b>8.75</b>
<i>Multi-Family Residential</i>	32.32	0.29	<b>Transportation, Communication and Utilities</b>	<b>384.29</b>	<b>3.45</b>	<i>Vacant Land</i>	915.02	8.21
<b>NON-RESIDENTIAL</b>	<b>2,116.63</b>	<b>18.99</b>	<i>Waste Disposal, Treatment Plants and Landfills</i>	0.00	0.00	<i>Vacant Land with Improvements</i>	60.02	0.54
<b>Commercial and Retail</b>	<b>60.60</b>	<b>0.54</b>	<i>Communication</i>	2.57	0.02	<b>RIGHTS-OF-WAY</b>	<b>1,155.09</b>	<b>10.36</b>
<i>Commercial and Retail</i>	15.40	0.14	<i>Utilities</i>	15.95	0.14	<b>INTERIOR WATER BODIES</b>	<b>416.39</b>	<b>3.74</b>
<i>Restaurants</i>	1.99	0.02	<i>Transportation Facilities</i>	339.98	3.05			
<i>Motor Vehicles, Sales and Service</i>	2.41	0.02	<i>Flood Control</i>	25.79	0.23			
<i>Recreation and Entertainment</i>	0.35	0.00	<b>MIXED USE</b>	<b>42.09</b>	<b>0.38</b>			
<i>Hotels, Motels and Boarding Houses</i>	36.46	0.33	<i>Downtown Row Type</i>	1.77	0.02			
<i>Parking Garages and Lots</i>	0.23	0.00	<i>Other Mixed Use</i>	40.33	0.36			
<i>Retail Nurseries and Greenhouses</i>	3.77	0.03	<b>OPEN SPACE AND RECREATION</b>	<b>2,158.38</b>	<b>19.36</b>			
<b>Office and Research</b>	<b>616.33</b>	<b>5.53</b>	<b>Agricultural</b>	<b>6.82</b>	<b>0.06</b>			
<b>Manufacturing, Industrial and Warehouses</b>	<b>8.30</b>	<b>0.07</b>	<i>Horse and Livestock Farms</i>	6.82	0.06			
<i>Storage, Warehouse and Distribution Facilities</i>	3.85	0.03	<b>Private Recreation</b>	<b>1,230.56</b>	<b>11.04</b>			
			<i>Private Golf Courses</i>	1,223.95	10.98			
			<i>Other Private Recreation</i>	6.61	0.06			



# Village of Hastings-on-Hudson Land Use

- Legend**
- Agricultural Uses - Farms, Stables, Nurseries
  - Single Family Residential
  - Two & Three Family and Multi-Structure Properties
  - Condominiums, Apartments & Multi-Family Residential Use
  - Common Land Homeowners Assoc.
  - Vacant Properties
  - Commercial and Retail
  - Manufacturing, Industrial and Warehousing
  - Office and Research (including Campus Office Parks)
  - Mixed Use
  - Institutional and Public Assembly
  - Transportation, Communication and Utilities
  - Cemeteries
  - Public Parks and Parkway Lands
  - Private Recreation
  - Nature Preserves
  - Water Supply Lands
  - Interior Water Bodies



Parcel land use categories were derived from municipal assessment data containing land use codes. The data was edited for completeness, consistency and currency.

432 Michaelian Office Building  
148 Martine Avenue  
White Plains, New York 10601  
[www.westchestergov.com/planning](http://www.westchestergov.com/planning)

**Westchester**  
gov.com  
Robert P. Astorino, Westchester County Executive  
County Board of Legislators

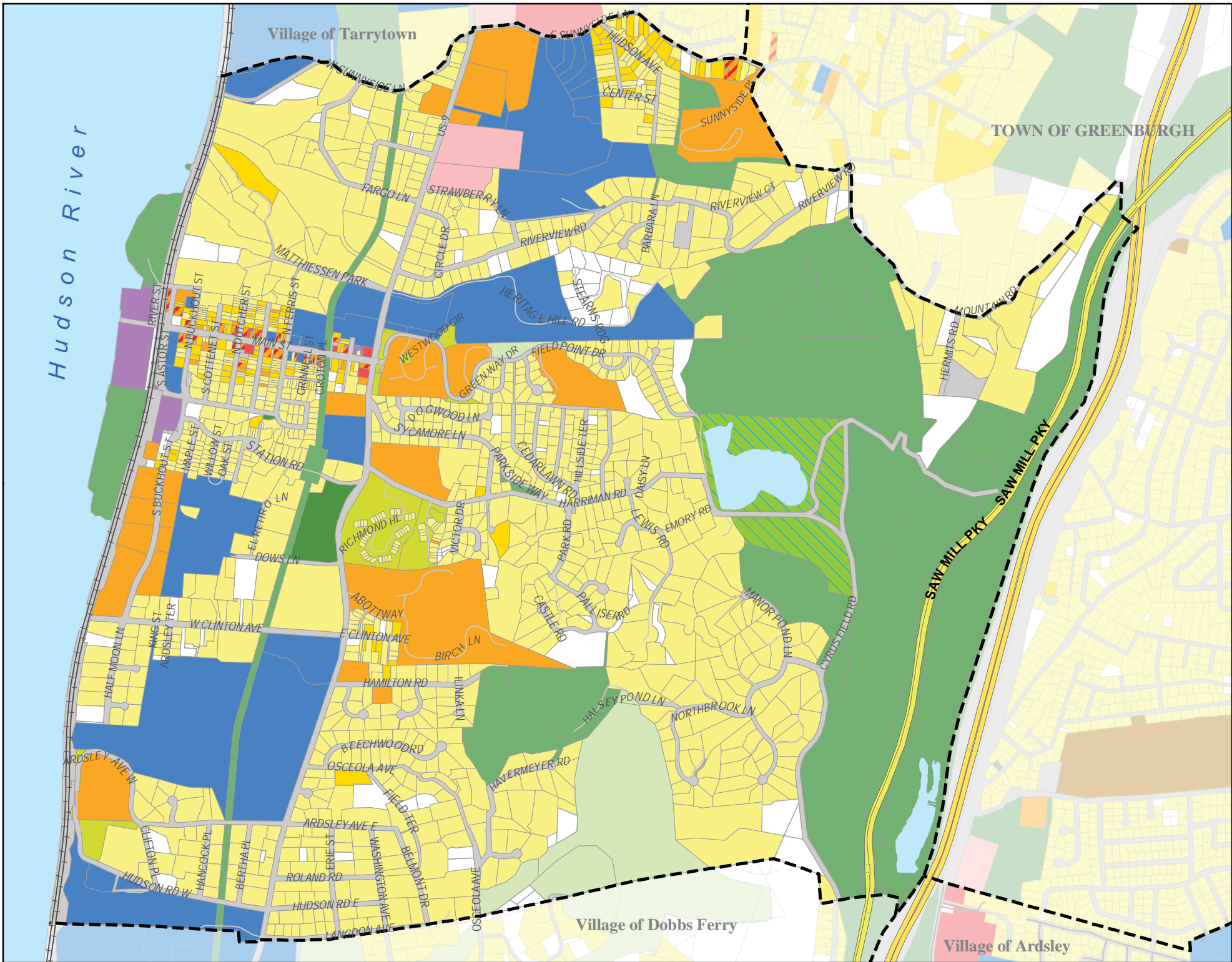


# Village of Hastings-on-Hudson

	Acres	Percent of total acreage
<b>Village of Hastings-on-Hudson, Total Acreage:</b>	<b>1,264.28</b>	<b>100.00%</b>
<b>RESIDENTIAL</b>	<b>504.39</b>	<b>39.90</b>
<b>Single Family</b>	<b>434.55</b>	<b>34.37</b>
Single Family Residential	434.49	34.37
Multi-Structure Residential	0.06	0.00
<b>Two/Three Family</b>	<b>35.13</b>	<b>2.78</b>
Two Family Residential	27.07	2.14
Three Family Residential	8.06	0.64
<b>Multi-Family</b>	<b>34.71</b>	<b>2.75</b>
Multi-Family Residential	34.71	2.75
<b>NON-RESIDENTIAL</b>	<b>207.46</b>	<b>16.41</b>
<b>Commercial and Retail</b>	<b>10.74</b>	<b>0.85</b>
Commercial and Retail	5.47	0.43
Indoor Sports Facilities	1.21	0.10
Hotels, Motels and Boarding Houses	0.10	0.01
Motor Vehicles, Sales and Service	1.88	0.15
Restaurants	2.08	0.16
<b>Office and Research</b>	<b>0.93</b>	<b>0.07</b>
<b>Manufacturing, Industrial and Warehouses</b>	<b>14.58</b>	<b>1.15</b>
Storage, Warehouse and Distribution Facilities	0.85	0.07
Manufacturing, Industrial, Mining and Quarrying	13.73	1.09
<b>Institutional and Public Assembly</b>	<b>172.64</b>	<b>13.66</b>
Government Buildings and Facilities	0.66	0.05


Schools	68.24	5.40
Libraries	1.55	0.12
Social and Health Services	84.78	6.71
Religious	12.55	0.99
Cultural Facilities	3.61	0.29
Public Safety Facilities	1.25	0.10
<b>Transportation, Communication and Utilities</b>	<b>8.57</b>	<b>0.68</b>
Transportation Facilities	8.02	0.63
Utilities	0.55	0.04
<b>MIXED USE</b>	<b>6.37</b>	<b>0.50</b>
Downtown Row Type	5.88	0.47
Other Mixed Use	0.49	0.04
<b>OPEN SPACE AND RECREATION</b>	<b>260.64</b>	<b>20.62</b>
<b>Private Recreation</b>	<b>1.68</b>	<b>0.13</b>
Private Marinas	1.17	0.09
Other Private Recreation	0.50	0.04
<b>Common Land Homeowners Association</b>	<b>6.18</b>	<b>0.49</b>
<b>Nature Preserves</b>	<b>0.06</b>	<b>0.00</b>
<b>Public Parks and Parkway Lands</b>	<b>252.72</b>	<b>19.99</b>
State Parks and Conservation Lands	50.02	3.96
State Parkway Lands	46.21	3.66
County Parks, Golf Courses and Conservation Lands	57.40	4.54
City/Town/Village Parks and Conservation Lands	99.09	7.84
<b>VACANT/UNDEVELOPED</b>	<b>79.30</b>	<b>6.27</b>

Vacant Land	76.81	6.08
Vacant Land with Improvements	2.50	0.20
<b>RIGHTS-OF-WAY</b>	<b>204.94</b>	<b>16.21</b>
<b>INTERIOR WATER BODIES</b>	<b>0.70</b>	<b>0.06</b>



# Village of Irvington Land Use

- Legend**
- Agricultural Uses - Farms, Stables, Nurseries
  - Single Family Residential
  - Two & Three Family and Multi-Structure Properties
  - Condominiums, Apartments & Multi-Family Residential Use
  - Common Land Homeowners Assoc.
  - Vacant Properties
  - Commercial and Retail
  - Manufacturing, Industrial and Warehousing
  - Office and Research (including Campus Office Parks)
  - Mixed Use
  - Institutional and Public Assembly
  - Transportation, Communication and Utilities
  - Cemeteries
  - Public Parks and Parkway Lands
  - Private Recreation
  - Nature Preserves
  - Water Supply Lands
  - Interior Water Bodies



432 Michaelian Office Building  
148 Martine Avenue  
White Plains, New York 10601  
[www.westchestergov.com/planning](http://www.westchestergov.com/planning)



Robert P. Astorino, Westchester County Executive  
County Board of Legislators

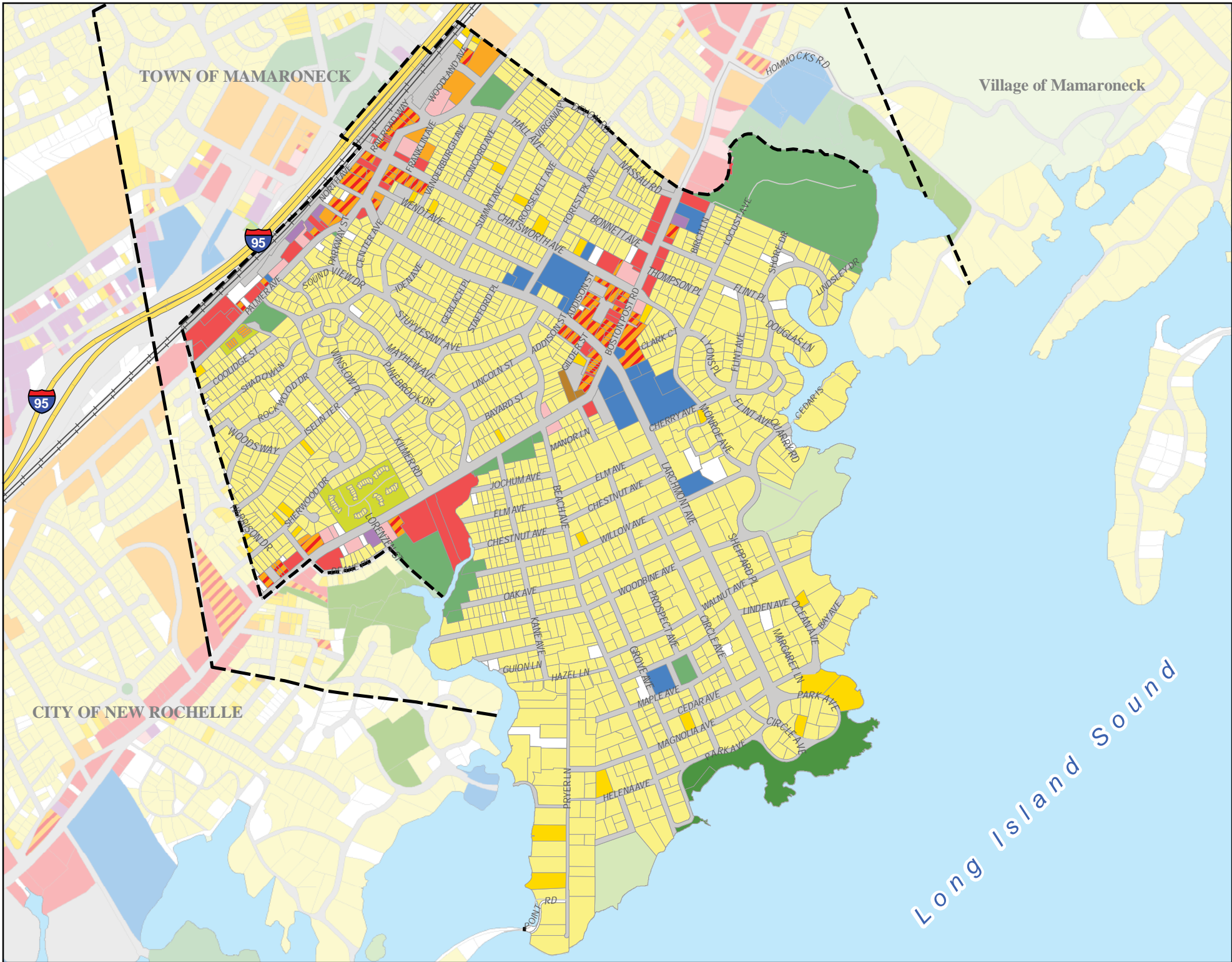


# Village of Irvington

	Acres	Percent of total acreage
<b>Village of Irvington, Total Acreage:</b>	<b>1,810.57</b>	<b>100.00%</b>
<b>RESIDENTIAL</b>	<b>831.67</b>	<b>45.93</b>
<b>Single Family</b>	<b>687.33</b>	<b>37.96</b>
Single Family Residential	665.27	36.74
Estate and Rural Residential	22.01	1.22
Multi-Structure Residential	0.06	0.00
<b>Two/Three Family</b>	<b>22.51</b>	<b>1.24</b>
Two Family Residential	20.25	1.12
Three Family Residential	2.26	0.12
<b>Multi-Family</b>	<b>121.82</b>	<b>6.73</b>
Multi-Family Residential	121.82	6.73
<b>NON-RESIDENTIAL</b>	<b>253.32</b>	<b>13.99</b>
<b>Commercial and Retail</b>	<b>0.96</b>	<b>0.05</b>
Commercial and Retail	0.44	0.02
Restaurants	0.28	0.02
Motor Vehicles, Sales and Service	0.24	0.01
<b>Office and Research</b>	<b>12.24</b>	<b>0.68</b>
<b>Manufacturing, Industrial and Warehouses</b>	<b>10.44</b>	<b>0.58</b>
Storage, Warehouse and Distribution Facilities	0.51	0.03
Manufacturing, Industrial, Mining and Quarrying	9.92	0.55
<b>Institutional and Public Assembly</b>	<b>201.70</b>	<b>11.14</b>
Schools	53.91	2.98
Colleges and Universities	85.77	4.74
Libraries	0.81	0.04

Social and Health Services	15.16	0.84
Religious	39.38	2.17
Cultural Facilities	4.94	0.27
Public Safety Facilities	0.18	0.01
Government Buildings and Facilities	1.57	0.09
<b>Transportation, Communication and Utilities</b>	<b>27.99</b>	<b>1.55</b>
Transportation Facilities	27.71	1.53
Utilities	0.28	0.02
<b>MIXED USE</b>	<b>3.48</b>	<b>0.19</b>
Downtown Row Type	3.12	0.17
Other Mixed Use	0.36	0.02
<b>OPEN SPACE AND RECREATION</b>	<b>479.46</b>	<b>26.48</b>
<b>Private Recreation</b>	<b>50.73</b>	<b>2.80</b>
Private Golf Courses	49.05	2.71
Other Private Recreation	1.69	0.09
<b>Common Land Homeowners Association</b>	<b>20.09</b>	<b>1.11</b>
<b>Nature Preserves</b>	<b>7.76</b>	<b>0.43</b>
<b>Public Parks and Parkway Lands</b>	<b>369.77</b>	<b>20.42</b>
State Parks and Conservation Lands	14.26	0.79
State Parkway Lands	45.59	2.52
County Parks, Golf Courses and Conservation Lands	140.57	7.76
City/Town/Village Parks and Conservation Lands	169.35	9.35
<b>Water Supply Lands</b>	<b>31.11</b>	<b>1.72</b>

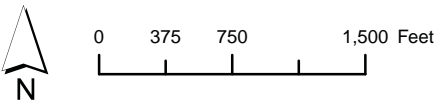
<b>VACANT/UNDEVELOPED</b>	<b>80.10</b>	<b>4.42</b>
Vacant Land	76.34	4.22
Vacant Land with Improvements	3.76	0.21
<b>RIGHTS-OF-WAY</b>	<b>143.77</b>	<b>7.94</b>
<b>INTERIOR WATER BODIES</b>	<b>18.73</b>	<b>1.03</b>



# Village of Larchmont Land Use

## Legend

- Agricultural Uses - Farms, Stables, Nurseries
- Single Family Residential
- Two & Three Family and Multi-Structure Properties
- Condominiums, Apartments & Multi-Family Residential Use
- Common Land Homeowners Assoc.
- Vacant Properties
- Commercial and Retail
- Manufacturing, Industrial and Warehousing
- Office and Research (including Campus Office Parks)
- Mixed Use
- Institutional and Public Assembly
- Transportation, Communication and Utilities
- Cemeteries
- Public Parks and Parkway Lands
- Private Recreation
- Nature Preserves
- Water Supply Lands
- Interior Water Bodies



Land uses in surrounding municipalities  
have been faded.

Parcel land use categories were derived from municipal assessment data containing land use codes. The data was edited for completeness, consistency and currency.



Robert P. Astorino, Westchester County Executive  
County Board of Legislators



Village of Larchmont

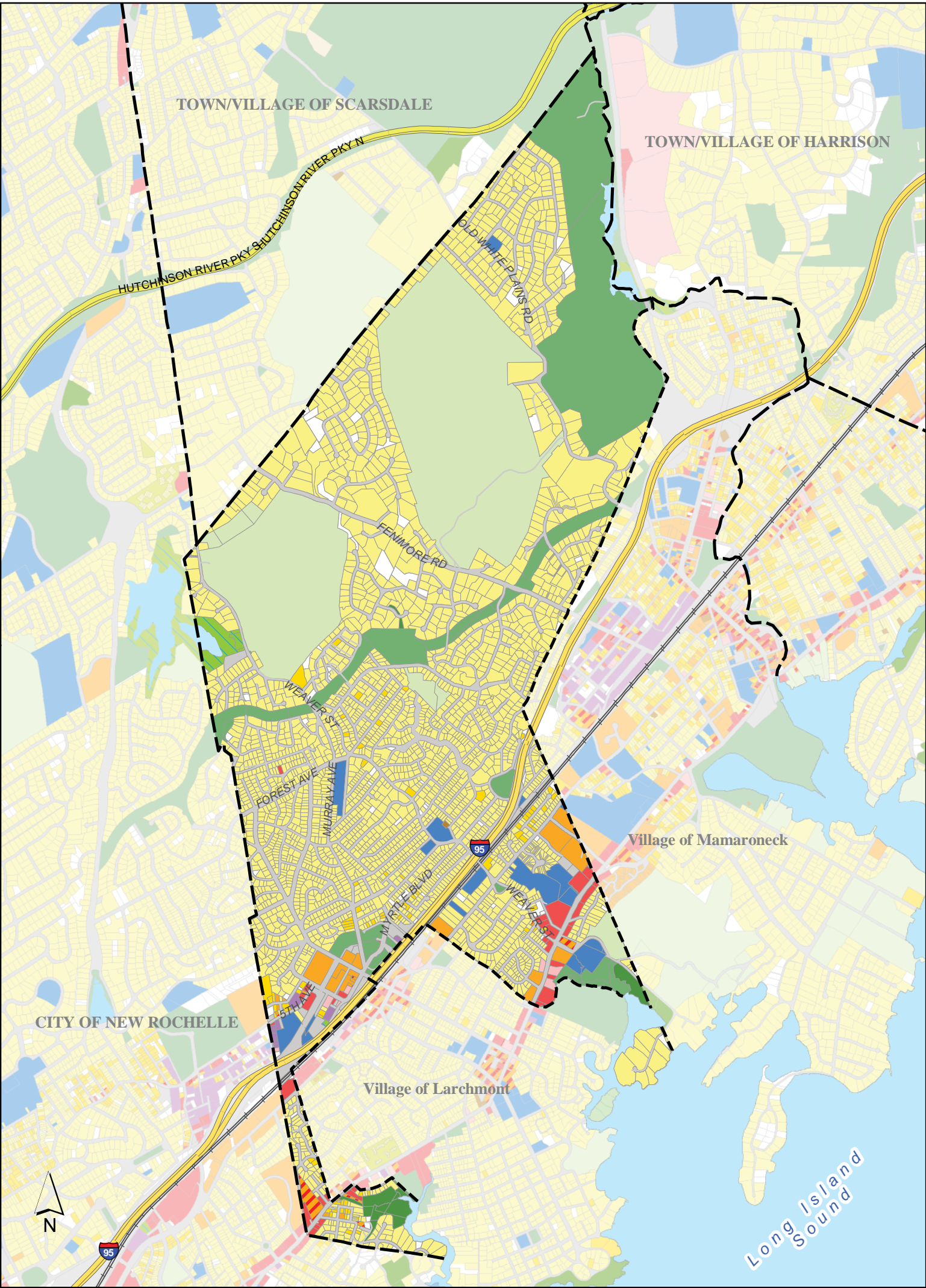
	Acres	Percent of total acreage					
<b>Village of Larchmont, Total Acreage:</b>	<b>686.93</b>	<b>100.00%</b>	<b>Institutional and Public Assembly</b>	<b>14.35</b>	<b>2.09</b>	<b>RIGHTS-OF-WAY</b>	<b>144.96 21.10</b>
<b>RESIDENTIAL</b>	<b>393.09</b>	<b>57.22</b>	Schools	3.46	0.50		
<b>Single Family</b>	<b>385.85</b>	<b>56.17</b>	Libraries	0.59	0.09		
Single Family Residential	378.39	55.08	Religious	6.99	1.02		
Multi-Structure Residential	7.45	1.08	Government Buildings and Facilities	3.30	0.48		
<b>Two/Three Family</b>	<b>3.18</b>	<b>0.46</b>	<b>Transportation, Communication and Utilities</b>	<b>14.02</b>	<b>2.04</b>		
Two Family Residential	2.59	0.38	Transportation Facilities	13.39	1.95		
Three Family Residential	0.60	0.09	Utilities	0.52	0.08		
<b>Multi-Family</b>	<b>4.06</b>	<b>0.59</b>	Waste Disposal, Treatment Plants and Landfills	0.11	0.02		
Multi-Family Residential	3.72	0.54					
Condominium	0.33	0.05	<b>MIXED USE</b>	<b>12.93</b>	<b>1.88</b>		
<b>NON-RESIDENTIAL</b>	<b>53.99</b>	<b>7.86</b>	Downtown Row Type	9.41	1.37		
<b>Commercial and Retail</b>	<b>19.42</b>	<b>2.83</b>	Other Mixed Use	3.52	0.51		
Recreation and Entertainment	0.25	0.04	<b>OPEN SPACE AND RECREATION</b>	<b>71.75</b>	<b>10.45</b>		
Parking Garages and Lots	1.44	0.21	<b>Private Recreation</b>	<b>16.92</b>	<b>2.46</b>		
Retail Nurseries and Greenhouses	6.45	0.94	Other Private Recreation	16.92	2.46		
Restaurants	0.22	0.03	<b>Cemeteries</b>	<b>0.60</b>	<b>0.09</b>		
Regional Shopping Centers	1.95	0.28	<b>Common Land Homeowners Association</b>	<b>6.06</b>	<b>0.88</b>		
Commercial and Retail	5.22	0.76	<b>Nature Preserves</b>	<b>10.68</b>	<b>1.55</b>		
Motor Vehicles, Sales and Service	3.88	0.57	<b>Public Parks and Parkway Lands</b>	<b>37.49</b>	<b>5.46</b>		
<b>Office and Research</b>	<b>4.84</b>	<b>0.70</b>	City/Town/Village Parks and Conservation Lands	37.49	5.46		
<b>Manufacturing, Industrial and Warehouses</b>	<b>1.37</b>	<b>0.20</b>	<b>VACANT/UNDEVELOPED</b>	<b>10.21</b>	<b>1.49</b>		
Storage, Warehouse and Distribution Facilities	0.91	0.13	Vacant Land	9.94	1.45		
Manufacturing, Industrial, Mining and Quarrying	0.47	0.07	Vacant Land with Improvements	0.27	0.04		





Town of Lewisboro

	Acres	Percent of total acreage						
<b>Town of Lewisboro, Total Acreage:</b>	<b>18,660.66</b>	<b>100.00%</b>	<i>Storage, Warehouse and Distribution Facilities</i>	13.79	0.07	<b>Nature Preserves</b>	<b>697.30</b>	<b>3.74</b>
			<b>Institutional and Public Assembly</b>	<b>274.55</b>	<b>1.47</b>	<b>Public Parks and Parkway Lands</b>	<b>1,942.10</b>	<b>10.41</b>
<b>RESIDENTIAL</b>	<b>9,590.11</b>	<b>51.39</b>	<i>Libraries</i>	0.57	0.00	<i>County Parks, Golf Courses and Conservation Lands</i>	1,285.63	6.89
<b>Single Family</b>	<b>9,528.25</b>	<b>51.06</b>	<i>Government Buildings and Facilities</i>	29.59	0.16	<i>City/Town/Village Parks and Conservation Lands</i>	656.48	3.52
<i>Single Family Residential</i>	8,810.12	47.21	<i>Public Safety Facilities</i>	12.97	0.07	<b>Water Supply Lands</b>	<b>1,045.04</b>	<b>5.60</b>
<i>Estate and Rural Residential</i>	715.03	3.83	<i>Cultural Facilities</i>	0.56	0.00	<b>VACANT/UNDEVELOPED</b>	<b>2,290.72</b>	<b>12.28</b>
<i>Multi-Structure Residential</i>	3.09	0.02	<i>Social and Health Services</i>	46.12	0.25	<i>Vacant Land</i>	2,042.76	10.95
<b>Two/Three Family</b>	<b>37.44</b>	<b>0.20</b>	<i>Schools</i>	146.44	0.78	<i>Vacant Land with Improvements</i>	247.96	1.33
<i>Two Family Residential</i>	34.08	0.18	<i>Religious</i>	38.29	0.21	<b>RIGHTS-OF-WAY</b>	<b>834.76</b>	<b>4.47</b>
<i>Three Family Residential</i>	3.36	0.02	<b>Transportation, Communication and Utilities</b>	<b>69.27</b>	<b>0.37</b>	<b>INTERIOR WATER BODIES</b>	<b>875.98</b>	<b>4.69</b>
<b>Multi-Family</b>	<b>24.42</b>	<b>0.13</b>	<i>Transportation Facilities</i>	23.31	0.12			
<i>Multi-Family Residential</i>	16.44	0.09	<i>Utilities</i>	33.32	0.18			
<i>Condominium</i>	7.98	0.04	<i>Communication</i>	4.20	0.02			
<b>NON-RESIDENTIAL</b>	<b>494.38</b>	<b>2.65</b>	<i>Waste Disposal, Treatment Plants and Landfills</i>	8.44	0.05			
<b>Commercial and Retail</b>	<b>131.71</b>	<b>0.71</b>	<b>MIXED USE</b>	<b>1.50</b>	<b>0.01</b>			
<i>Commercial and Retail</i>	53.82	0.29	<i>Downtown Row Type</i>	0.31	0.00			
<i>Restaurants</i>	33.83	0.18	<i>Other Mixed Use</i>	1.19	0.01			
<i>Motor Vehicles, Sales and Service</i>	10.74	0.06	<b>OPEN SPACE AND RECREATION</b>	<b>4,573.21</b>	<b>24.51</b>			
<i>Recreation and Entertainment</i>	0.65	0.00	<b>Agricultural</b>	<b>409.26</b>	<b>2.19</b>			
<i>Hotels, Motels and Boarding Houses</i>	6.06	0.03	<i>Horse and Livestock Farms</i>	409.26	2.19			
<i>Indoor Sports Facilities</i>	9.93	0.05	<b>Private Recreation</b>	<b>189.63</b>	<b>1.02</b>			
<i>Retail Nurseries and Greenhouses</i>	0.67	0.00	<i>Private Golf Courses</i>	154.68	0.83			
<i>Agricultural Nurseries and Greenhouses</i>	16.01	0.09	<i>Other Private Recreation</i>	10.00	0.05			
<b>Office and Research</b>	<b>5.06</b>	<b>0.03</b>	<i>Private Beaches</i>	24.95	0.13			
<b>Manufacturing, Industrial and Warehouses</b>	<b>13.79</b>	<b>0.07</b>	<b>Cemeteries</b>	<b>14.00</b>	<b>0.08</b>			
			<b>Common Land Homeowners Association</b>	<b>275.89</b>	<b>1.48</b>			



# Town of Mamaroneck Land Use

01,5003,000 Feet

Agricultural Uses - Farms, Stables, Nurseries

Single Family Residential

Two & Three Family and Multi-Structure Properties

Condominiums, Apartments & Multi-Family Residential Use

Common Land Homeowners Assoc.

Vacant Properties

Commercial and Retail

Manufacturing, Industrial and Warehousing

Office and Research (including Campus Office Parks)

Mixed Use

Institutional and Public Assembly

Transportation, Communication and Utilities

Cemeteries

Public Parks and Parkway Lands

Private Recreation

Nature Preserves

Water Supply Lands

Interior Water Bodies

Land uses in surrounding municipalities have been faded.

Parcel land use categories were derived from municipal assessment data containing land use codes. The data was edited for completeness, consistency and currency.

Westchester.gov

Robert P. Astorino, Westchester County Executive

County Board of Legislators

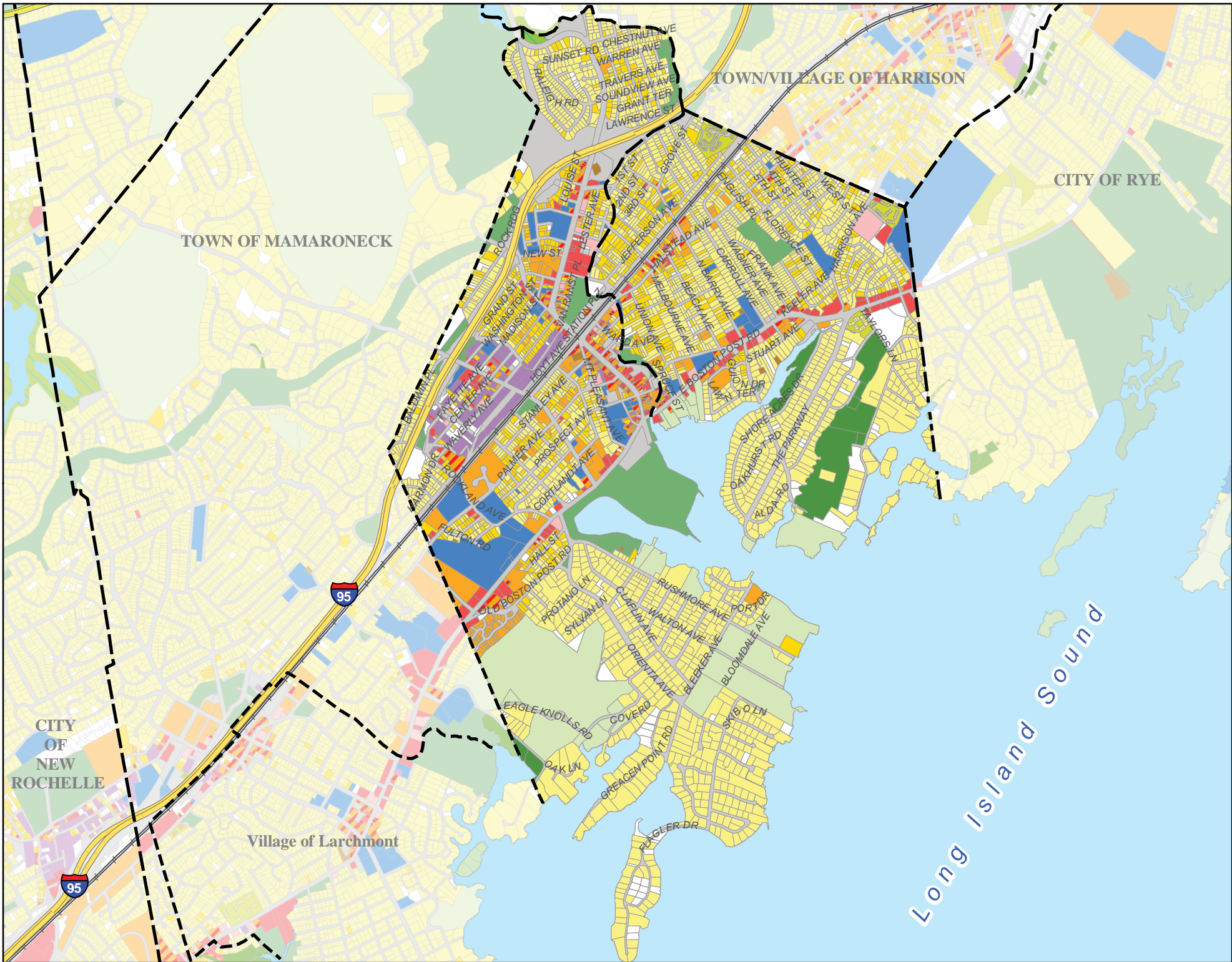
Westchester County Department of Planning,

May 2009



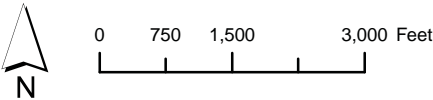
Town of Mamaroneck

	Acres	Percent of total acreage	Religious	3.28	0.14	RIGHTS-OF-WAY	309.69	13.64
Town of Mamaroneck, Total Acreage:	2,269.97	100.00%	Schools	25.58	1.13	INTERIOR WATER BODIES	8.07	0.36
			Cultural Facilities	1.97	0.09			
RESIDENTIAL	1,074.15	47.32	Transportation, Communication and Utilities	18.99	0.84			
Single Family	1,029.03	45.33	Transportation Facilities	14.94	0.66			
Single Family Residential	1,007.69	44.39	Utilities	2.20	0.10			
Estate and Rural Residential	18.47	0.81	Communication	0.06	0.00			
Multi-Structure Residential	2.88	0.13	Waste Disposal, Treatment Plants and Landfills	1.79	0.08			
Two/Three Family	16.43	0.72						
Two Family Residential	12.43	0.55	MIXED USE	5.65	0.25			
Three Family Residential	4.00	0.18	Downtown Row Type	0.18	0.01			
Multi-Family	28.69	1.26	Other Mixed Use	5.47	0.24			
Multi-Family Residential	28.69	1.26						
Condominium	0.00	0.00	OPEN SPACE AND RECREATION	743.60	32.76			
NON-RESIDENTIAL	91.97	4.05	Private Recreation	443.96	19.56			
Commercial and Retail	25.93	1.14	Private Golf Courses	436.96	19.25			
Commercial and Retail	12.24	0.54	Private Campgrounds, Cottages and Bungalows	7.00	0.31			
Restaurants	2.29	0.10	Cemeteries	0.24	0.01			
Motor Vehicles, Sales and Service	8.30	0.37	Nature Preserves	16.21	0.71			
Parking Garages and Lots	3.10	0.14	Public Parks and Parkway Lands	272.83	12.02			
Office and Research	3.54	0.16	City/Town/Village Parks and Conservation Lands	78.69	3.47			
Manufacturing, Industrial and Warehouses	3.55	0.16	County Parks, Golf Courses and Conservation Lands	194.14	8.55			
Storage, Warehouse and Distribution Facilities	3.55	0.16	Water Supply Lands	10.36	0.46			
Institutional and Public Assembly	39.97	1.76	VACANT/UNDEVELOPED	36.84	1.62			
Public Safety Facilities	3.53	0.16	Vacant Land	33.48	1.47			
Government Buildings and Facilities	5.61	0.25	Vacant Land with Improvements	3.36	0.15			



# Village of Mamaroneck Land Use

- Legend**
- Agricultural Uses - Farms, Stables, Nurseries
  - Single Family Residential
  - Two & Three Family and Multi-Structure Properties
  - Condominiums, Apartments & Multi-Family Residential Use
  - Common Land Homeowners Assoc.
  - Vacant Properties
  - Commercial and Retail
  - Manufacturing, Industrial and Warehousing
  - Office and Research (including Campus Office Parks)
  - Mixed Use
  - Institutional and Public Assembly
  - Transportation, Communication and Utilities
  - Cemeteries
  - Public Parks and Parkway Lands
  - Private Recreation
  - Nature Preserves
  - Water Supply Lands
  - Interior Water Bodies



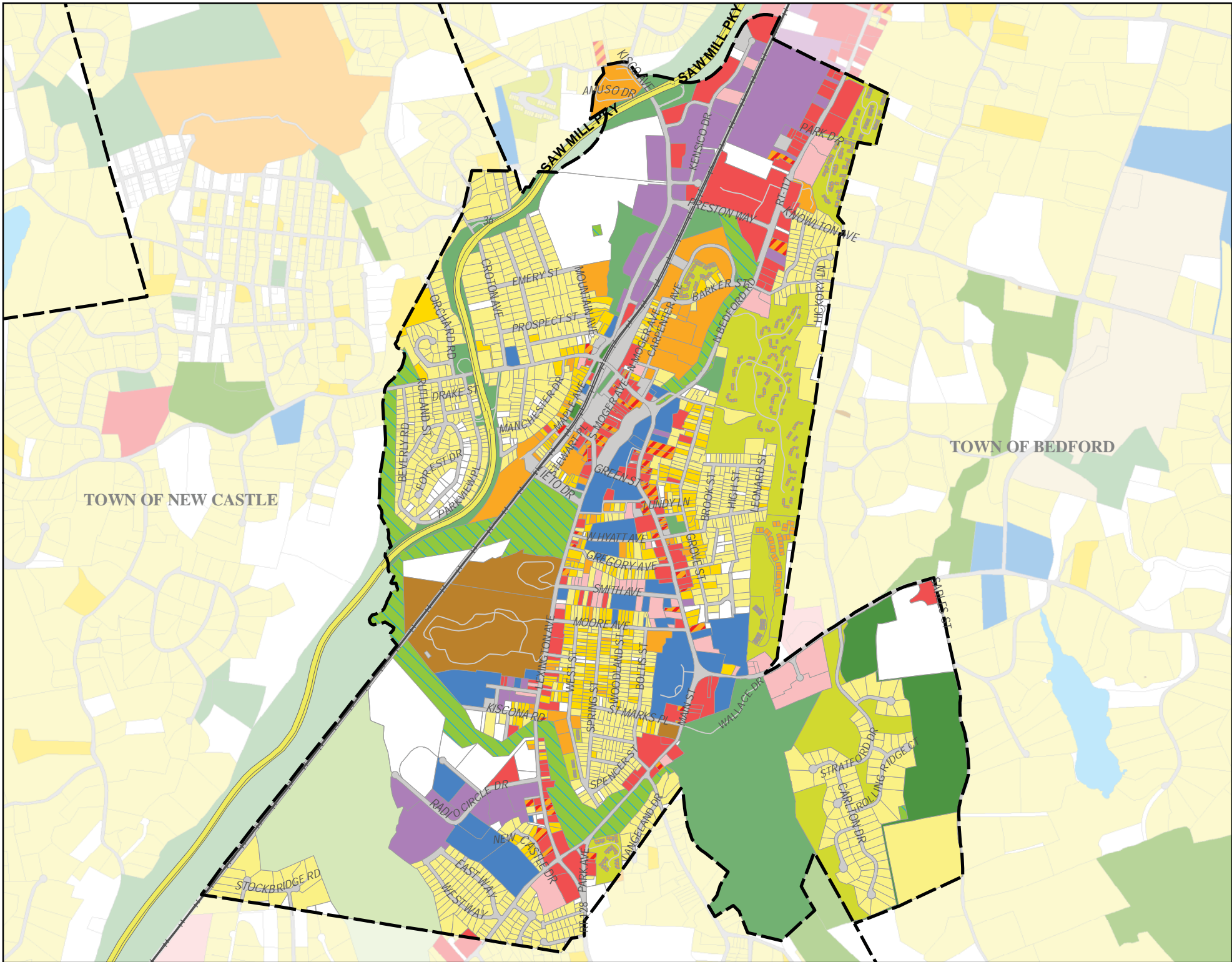
**Land uses in surrounding municipalities have been faded.**

Parcel land use categories were derived from municipal assessment data containing land use codes. The data was edited for completeness, consistency and currency.



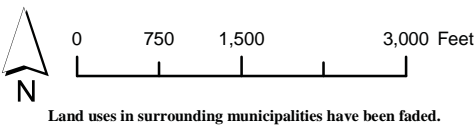
# Village of Mamaroneck

	Acres	Percent of total acreage	Manufacturing, Industrial, Mining and Quarrying	13.79	0.69	Public Parks and Parkway Lands	81.49	4.06
<b>Village of Mamaroneck, Total Acreage:</b>	<b>2,009.32</b>	<b>100.00%</b>	<b>Institutional and Public Assembly</b>	<b>77.00</b>	<b>3.83</b>	County Parks, Golf Courses and Conservation Lands	0.00	0.00
<b>RESIDENTIAL</b>	<b>954.46</b>	<b>47.50</b>	Religious	14.81	0.74	City/Town/Village Parks and Conservation Lands	81.49	4.06
<b>Single Family</b>	<b>750.44</b>	<b>37.35</b>	Government Buildings and Facilities	7.74	0.39	<b>Water Supply Lands</b>	<b>1.79</b>	<b>0.09</b>
Single Family Residential	743.33	36.99	Cultural Facilities	1.52	0.08	<b>VACANT/UNDEVELOPED</b>	<b>66.56</b>	<b>3.31</b>
Multi-Structure Residential	7.11	0.35	Social and Health Services	7.44	0.37	Vacant Land	64.99	3.23
<b>Two/Three Family</b>	<b>134.64</b>	<b>6.70</b>	Libraries	0.33	0.02	Vacant Land with Improvements	1.57	0.08
Two Family Residential	121.19	6.03	Schools	44.11	2.20	<b>RIGHTS-OF-WAY</b>	<b>430.87</b>	<b>21.44</b>
Three Family Residential	13.45	0.67	Public Safety Facilities	1.05	0.05			
<b>Multi-Family</b>	<b>69.38</b>	<b>3.45</b>	<b>Transportation, Communication and Utilities</b>	<b>37.72</b>	<b>1.88</b>			
Condominium	10.11	0.50	Transportation Facilities	28.37	1.41			
Multi-Family Residential	59.27	2.95	Utilities	4.08	0.20			
<b>NON-RESIDENTIAL</b>	<b>202.78</b>	<b>10.09</b>	Communication	0.86	0.04			
<b>Commercial and Retail</b>	<b>46.64</b>	<b>2.32</b>	Waste Disposal, Treatment Plants and Landfills	4.41	0.22			
Hotels, Motels and Boarding Houses	1.85	0.09	<b>MIXED USE</b>	<b>29.24</b>	<b>1.45</b>			
Retail Nurseries and Greenhouses	0.96	0.05	Downtown Row Type	13.51	0.67			
Parking Garages and Lots	3.85	0.19	Other Mixed Use	15.72	0.78			
Commercial and Retail	20.02	1.00	<b>OPEN SPACE AND RECREATION</b>	<b>324.11</b>	<b>16.13</b>			
Indoor Sports Facilities	0.33	0.02	<b>Private Recreation</b>	<b>178.81</b>	<b>8.90</b>			
Motor Vehicles, Sales and Service	13.74	0.68	Private Golf Courses	161.62	8.04			
Regional Shopping Centers	0.44	0.02	Private Marinas	17.19	0.86			
Restaurants	4.88	0.24	<b>Cemeteries</b>	<b>2.29</b>	<b>0.11</b>			
Recreation and Entertainment	0.56	0.03	<b>Common Land Homeowners Association</b>	<b>10.02</b>	<b>0.50</b>			
<b>Office and Research</b>	<b>12.11</b>	<b>0.60</b>	<b>Nature Preserves</b>	<b>49.72</b>	<b>2.47</b>			
<b>Manufacturing, Industrial and Warehouses</b>	<b>29.31</b>	<b>1.46</b>						
Storage, Warehouse and Distribution Facilities	15.52	0.77						



# Village/Town of Mount Kisco Land Use

- Legend**
- Agricultural Uses - Farms, Stables, Nurseries
  - Single Family Residential
  - Two & Three Family and Multi-Structure Properties
  - Condominiums, Apartments & Multi-Family Residential Use
  - Common Land Homeowners Assoc.
  - Vacant Properties
  - Commercial and Retail
  - Manufacturing, Industrial and Warehousing
  - Office and Research (including Campus Office Parks)
  - Mixed Use
  - Institutional and Public Assembly
  - Transportation, Communication and Utilities
  - Cemeteries
  - Public Parks and Parkway Lands
  - Private Recreation
  - Nature Preserves
  - Water Supply Lands
  - Interior Water Bodies



Parcel land use categories were derived from municipal assessment data containing land use codes. The data was edited for completeness, consistency and currency.

432 Michaelian Office Building  
148 Martine Avenue  
White Plains, New York 10601  
[www.westchestergov.com/planning](http://www.westchestergov.com/planning)

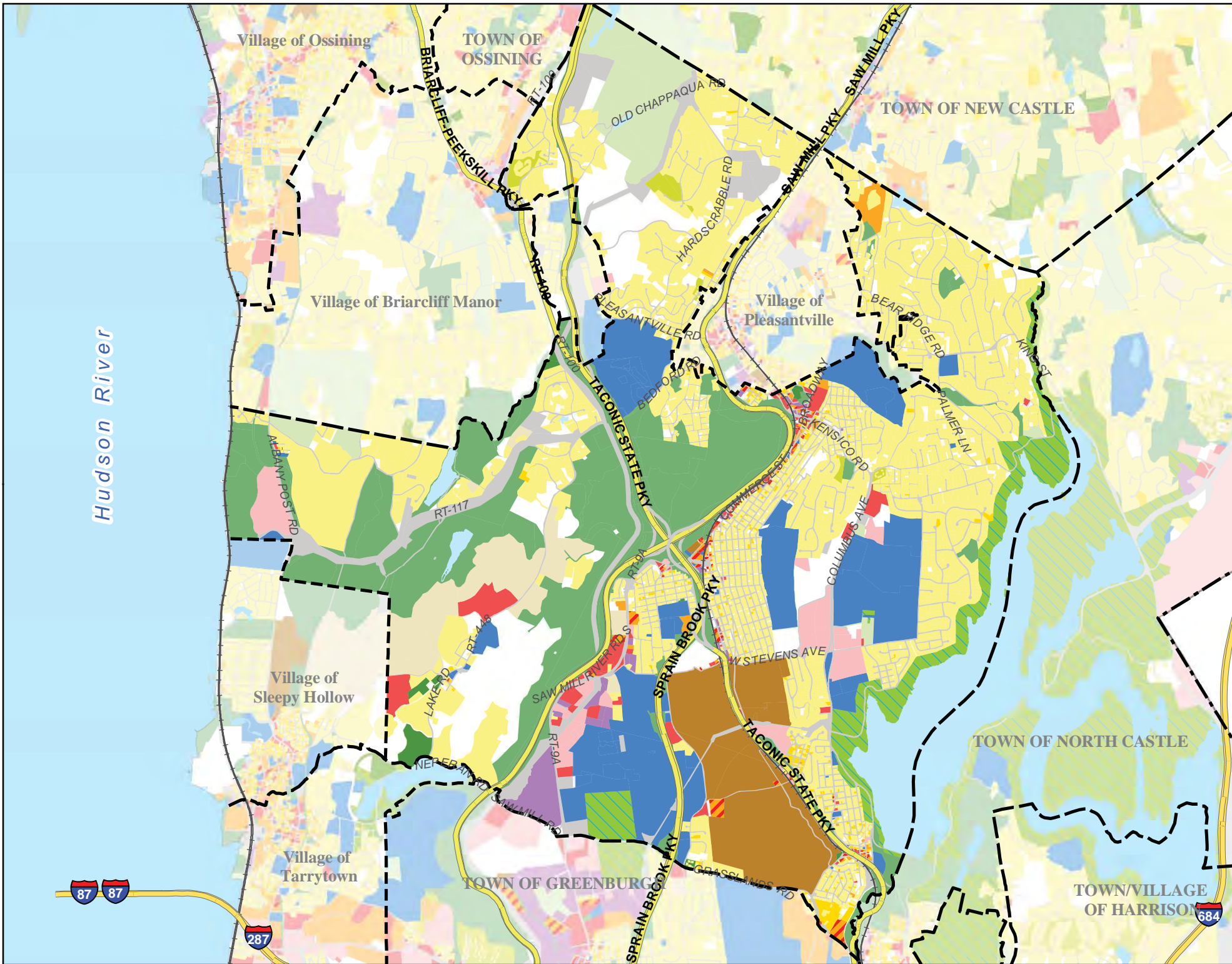


Robert P. Astorino, Westchester County Executive  
County Board of Legislators



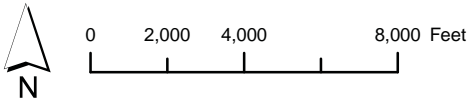
Village/Town of Mount Kisco

	Acres	Percent of total acreage						
<b>Village/Town of Mount Kisco, Total Acreage:</b>	<b>1,970.74</b>	<b>100.00%</b>	Storage, Warehouse and Distribution Facilities	56.70	2.88	<b>Public Parks and Parkway Lands</b>	<b>189.25</b>	<b>9.60</b>
<b>RESIDENTIAL</b>	<b>559.87</b>	<b>28.41</b>	Manufacturing, Industrial, Mining and Quarrying	47.49	2.41	City/Town/Village Parks and Conservation Lands	137.83	6.99
<b>Single Family</b>	<b>423.08</b>	<b>21.47</b>	<b>Institutional and Public Assembly</b>	<b>86.29</b>	<b>4.38</b>	State Parkway Lands	51.42	2.61
Single Family Residential	389.54	19.77	Cultural Facilities	0.95	0.05	<b>Water Supply Lands</b>	<b>103.79</b>	<b>5.27</b>
Estate and Rural Residential	25.25	1.28	Public Safety Facilities	2.49	0.13	<b>VACANT/UNDEVELOPED</b>	<b>166.37</b>	<b>8.44</b>
Multi-Structure Residential	8.30	0.42	Government Buildings and Facilities	24.47	1.24	Vacant Land	124.13	6.30
<b>Two/Three Family</b>	<b>57.01</b>	<b>2.89</b>	Hospitals	12.80	0.65	Vacant Land with Improvements	42.24	2.14
Two Family Residential	51.01	2.59	Schools	6.83	0.35	<b>RIGHTS-OF-WAY</b>	<b>175.73</b>	<b>8.92</b>
Three Family Residential	6.00	0.30	Social and Health Services	14.34	0.73			
<b>Multi-Family</b>	<b>79.78</b>	<b>4.05</b>	Religious	24.40	1.24			
Multi-Family Residential	65.85	3.34	<b>Transportation, Communication and Utilities</b>	<b>35.64</b>	<b>1.81</b>			
Condominium	13.93	0.71	Transportation Facilities	34.28	1.74			
<b>NON-RESIDENTIAL</b>	<b>381.59</b>	<b>19.36</b>	Communication	0.85	0.04			
<b>Commercial and Retail</b>	<b>114.78</b>	<b>5.82</b>	Waste Disposal, Treatment Plants and Landfills	0.51	0.03			
Hotels, Motels and Boarding Houses	5.57	0.28	<b>MIXED USE</b>	<b>15.76</b>	<b>0.80</b>			
Retail Nurseries and Greenhouses	2.20	0.11	Downtown Row Type	12.93	0.66			
Parking Garages and Lots	9.48	0.48	Other Mixed Use	2.83	0.14			
Indoor Sports Facilities	6.11	0.31	<b>OPEN SPACE AND RECREATION</b>	<b>671.43</b>	<b>34.07</b>			
Recreation and Entertainment	0.20	0.01	<b>Private Recreation</b>	<b>103.75</b>	<b>5.26</b>			
Motor Vehicles, Sales and Service	17.38	0.88	Private Golf Courses	103.75	5.26			
Restaurants	6.60	0.34	<b>Cemeteries</b>	<b>72.89</b>	<b>3.70</b>			
Commercial and Retail	42.83	2.17	<b>Common Land Homeowners Association</b>	<b>149.40</b>	<b>7.58</b>			
Regional Shopping Centers	24.41	1.24	<b>Nature Preserves</b>	<b>52.36</b>	<b>2.66</b>			
<b>Office and Research</b>	<b>40.69</b>	<b>2.06</b>						
<b>Manufacturing, Industrial and Warehouses</b>	<b>104.20</b>	<b>5.29</b>						



# Town of Mount Pleasant Land Use

- Legend**
- Agricultural Uses - Farms, Stables, Nurseries
  - Single Family Residential
  - Two & Three Family and Multi-Structure Properties
  - Condominiums, Apartments & Multi-Family Residential Use
  - Common Land Homeowners Assoc.
  - Vacant Properties
  - Commercial and Retail
  - Manufacturing, Industrial and Warehousing
  - Office and Research (including Campus Office Parks)
  - Mixed Use
  - Institutional and Public Assembly
  - Transportation, Communication and Utilities
  - Cemeteries
  - Public Parks and Parkway Lands
  - Private Recreation
  - Nature Preserves
  - Water Supply Lands
  - Interior Water Bodies



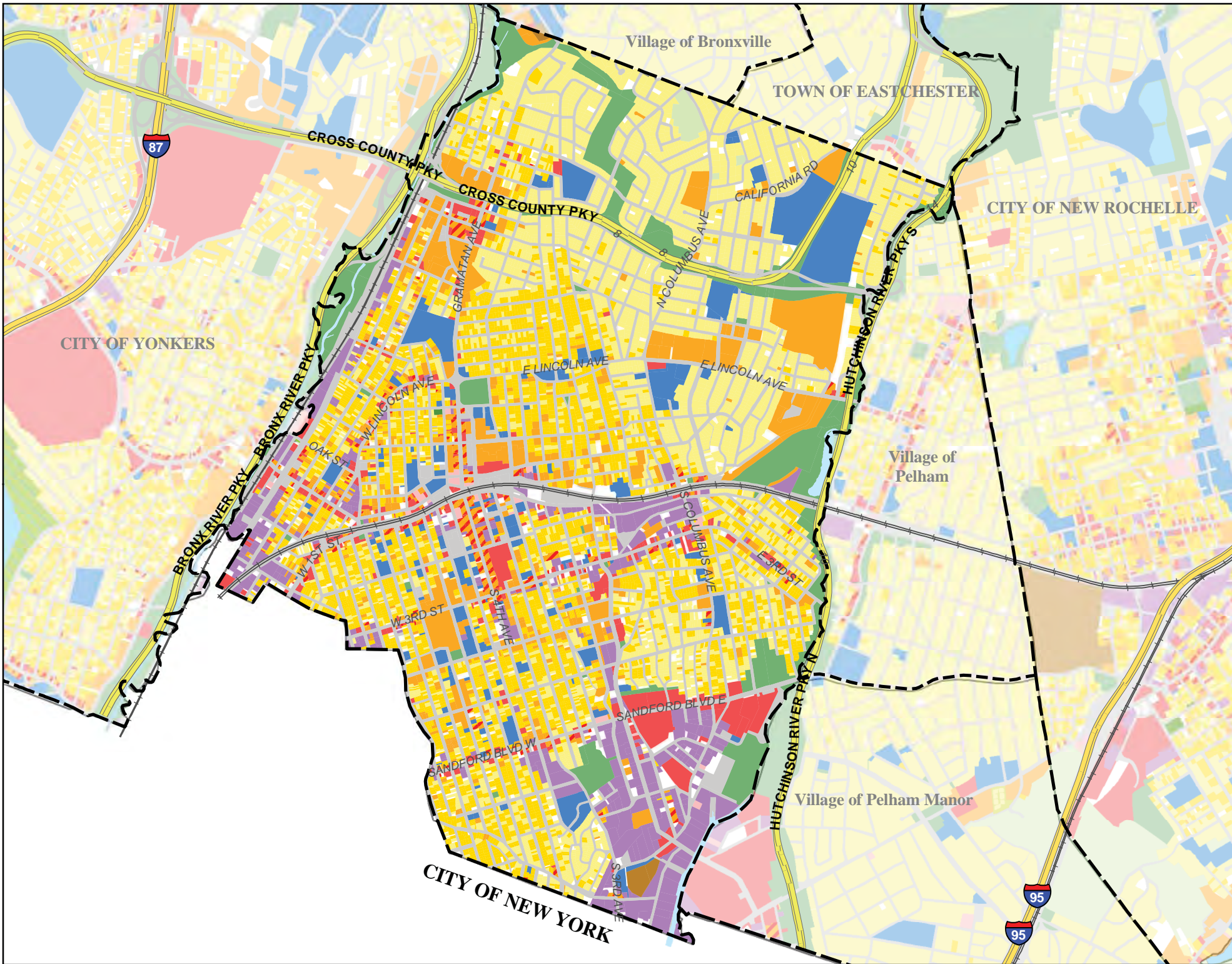
Land uses in surrounding municipalities have been faded.

Parcel land use categories were derived from municipal assessment data containing land use codes. The data was edited for completeness, consistency and currency.



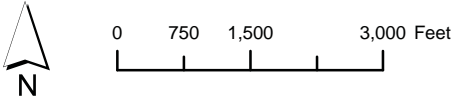
Town of Mount Pleasant

	Acres	Percent of total acreage						
<b>Town of Mount Pleasant, Total Acreage:</b>	<b>15,391.72</b>	<b>100.00%</b>	<b>Manufacturing, Industrial and Warehouses</b>	<b>132.45</b>	<b>0.86</b>	Private Golf Courses	58.06	0.38
<b>RESIDENTIAL</b>	<b>4,647.45</b>	<b>30.19</b>	Storage, Warehouse and Distribution Facilities	41.52	0.27	Private Campgrounds, Cottages and Bungalows	394.83	2.57
<b>Single Family</b>	<b>4,521.70</b>	<b>29.38</b>	Manufacturing, Industrial, Mining and Quarrying	90.94	0.59	Other Private Recreation	23.57	0.15
Single Family Residential	3,945.18	25.63	<b>Institutional and Public Assembly</b>	<b>1,437.70</b>	<b>9.34</b>	<b>Cemeteries</b>	<b>820.33</b>	<b>5.33</b>
Estate and Rural Residential	553.89	3.60	Schools	412.84	2.68	<b>Common Land Homeowners Association</b>	<b>53.73</b>	<b>0.35</b>
Multi-Structure Residential	22.63	0.15	Colleges and Universities	233.42	1.52	<b>Nature Preserves</b>	<b>58.24</b>	<b>0.38</b>
<b>Two/Three Family</b>	<b>70.46</b>	<b>0.46</b>	Social and Health Services	127.43	0.83	<b>Public Parks and Parkway Lands</b>	<b>2,650.24</b>	<b>17.22</b>
Three Family Residential	4.71	0.03	Hospitals	35.01	0.23	County Parks, Golf Courses and Conservation Lands	631.29	4.10
Two Family Residential	65.75	0.43	Religious	174.79	1.14	City/Town/Village Parks and Conservation Lands	77.23	0.50
<b>Multi-Family</b>	<b>55.29</b>	<b>0.36</b>	Public Safety Facilities	59.23	0.38	State Parkway Lands	722.95	4.70
Condominium	48.61	0.32	Government Buildings and Facilities	394.99	2.57	State Parks and Conservation Lands	1,218.77	7.92
Multi-Family Residential	6.68	0.04	<b>Transportation, Communication and Utilities</b>	<b>464.58</b>	<b>3.02</b>	<b>Water Supply Lands</b>	<b>524.61</b>	<b>3.41</b>
<b>NON-RESIDENTIAL</b>	<b>2,569.86</b>	<b>16.70</b>	Waste Disposal, Treatment Plants and Landfills	73.79	0.48	<b>VACANT/UNDEVELOPED</b>	<b>1,318.40</b>	<b>8.57</b>
<b>Commercial and Retail</b>	<b>231.98</b>	<b>1.51</b>	Transportation Facilities	75.11	0.49	Vacant Land	1,301.78	8.46
Commercial and Retail	43.08	0.28	Utilities	287.31	1.87	Vacant Land with Improvements	16.62	0.11
Regional Shopping Centers	12.24	0.08	Communication	28.36	0.18	<b>RIGHTS-OF-WAY</b>	<b>1,125.40</b>	<b>7.31</b>
Restaurants	64.48	0.42	<b>MIXED USE</b>	<b>62.85</b>	<b>0.41</b>	<b>INTERIOR WATER BODIES</b>	<b>666.80</b>	<b>4.33</b>
Motor Vehicles, Sales and Service	11.03	0.07	Other Mixed Use	61.83	0.40			
Recreation and Entertainment	9.40	0.06	Downtown Row Type	1.02	0.01			
Hotels, Motels and Boarding Houses	9.54	0.06	<b>OPEN SPACE AND RECREATION</b>	<b>5,000.88</b>	<b>32.49</b>			
Indoor Sports Facilities	32.52	0.21	<b>Agricultural</b>	<b>417.26</b>	<b>2.71</b>			
Parking Garages and Lots	6.49	0.04	Horse and Livestock Farms	12.20	0.08			
Retail Nurseries and Greenhouses	27.98	0.18	Vacant Agricultural Lands (productive)	405.06	2.63			
Agricultural Nurseries and Greenhouses	15.21	0.10	<b>Private Recreation</b>	<b>476.46</b>	<b>3.10</b>			
<b>Office and Research</b>	<b>303.16</b>	<b>1.97</b>						



# City of Mount Vernon Land Use

- Legend**
- Agricultural Uses - Farms, Stables, Nurseries
  - Single Family Residential
  - Two & Three Family and Multi-Structure Properties
  - Condominiums, Apartments & Multi-Family Residential Use
  - Common Land Homeowners Assoc.
  - Vacant Properties
  - Commercial and Retail
  - Manufacturing, Industrial and Warehousing
  - Office and Research (including Campus Office Parks)
  - Mixed Use
  - Institutional and Public Assembly
  - Transportation, Communication and Utilities
  - Cemeteries
  - Public Parks and Parkway Lands
  - Private Recreation
  - Nature Preserves
  - Water Supply Lands
  - Interior Water Bodies



Land uses in surrounding municipalities have been faded.

Parcel land use categories were derived from municipal assessment data containing land use codes. The data was edited for completeness, consistency and currency.

Westchester  
gov.com

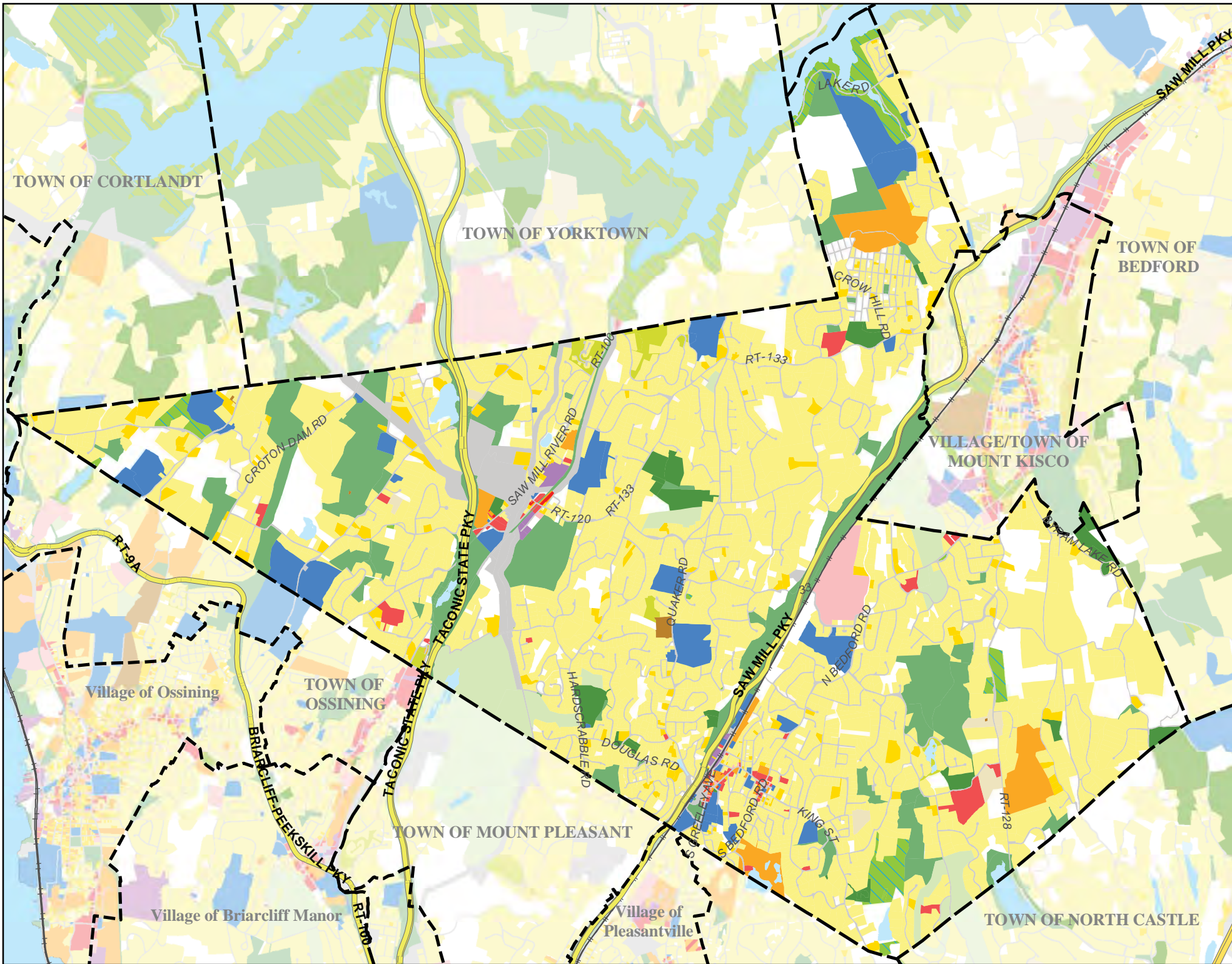
Robert P. Astorino, Westchester County Executive

County Board of Legislators



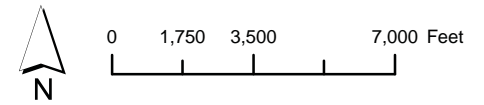
City of Mount Vernon

	Acres	Percent of total acreage					
<b>City of Mount Vernon, Total Acreage:</b>	<b>2,815.74</b>	<b>100.00%</b>	<b>Institutional and Public Assembly</b>	<b>157.85</b>	<b>5.61</b>	<i>City/Town/Village Parks and Conservation Lands</i>	71.862.55
			<i>Cultural Facilities</i>	2.89	0.10	<i>State Parkway Lands</i>	89.473.18
			<i>Public Safety Facilities</i>	4.05	0.14	<b>Water Supply Lands</b>	<b>0.070.00</b>
<b>RESIDENTIAL</b>	<b>1,294.22</b>	<b>45.96</b>	<i>Religious</i>	29.68	1.05	<b>VACANT/UNDEVELOPED</b>	<b>82.962.95</b>
<b>Single Family</b>	<b>611.03</b>	<b>21.70</b>	<i>Social and Health Services</i>	10.44	0.37	<i>Vacant Land</i>	71.652.54
<i>Single Family Residential</i>	611.03	21.70	<i>Government Buildings and Facilities</i>	4.41	0.16	<i>Vacant Land with Improvements</i>	11.310.40
<b>Two/Three Family</b>	<b>449.00</b>	<b>15.95</b>	<i>Libraries</i>	0.97	0.03	<b>RIGHTS-OF-WAY</b>	<b>618.0521.95</b>
<i>Two Family Residential</i>	308.94	10.97	<i>Schools</i>	103.01	3.66	<b>INTERIOR WATER BODIES</b>	<b>14.090.50</b>
<i>Three Family Residential</i>	140.06	4.97	<i>Hospitals</i>	2.40	0.09		
<b>Multi-Family</b>	<b>234.18</b>	<b>8.32</b>	<b>Transportation, Communication and Utilities</b>	<b>68.13</b>	<b>2.42</b>		
<i>Multi-Family Residential</i>	189.22	6.72	<i>Communication</i>	1.00	0.04		
<i>Condominium</i>	44.95	1.60	<i>Waste Disposal, Treatment Plants and Landfills</i>	5.51	0.20		
<b>NON-RESIDENTIAL</b>	<b>527.25</b>	<b>18.73</b>	<i>Utilities</i>	2.74	0.10		
<b>Commercial and Retail</b>	<b>108.23</b>	<b>3.84</b>	<i>Transportation Facilities</i>	58.88	2.09		
<i>Motor Vehicles, Sales and Service</i>	20.72	0.74	<b>MIXED USE</b>	<b>38.08</b>	<b>1.35</b>		
<i>Retail Nurseries and Greenhouses</i>	0.90	0.03	<i>Other Mixed Use</i>	10.31	0.37		
<i>Hotels, Motels and Boarding Houses</i>	0.89	0.03	<i>Downtown Row Type</i>	27.77	0.99		
<i>Regional Shopping Centers</i>	7.17	0.25	<b>OPEN SPACE AND RECREATION</b>	<b>241.09</b>	<b>8.56</b>		
<i>Commercial and Retail</i>	61.47	2.18	<b>Private Recreation</b>	<b>8.87</b>	<b>0.32</b>		
<i>Parking Garages and Lots</i>	14.43	0.51	<i>Private Golf Courses</i>	7.94	0.28		
<i>Restaurants</i>	2.65	0.09	<i>Other Private Recreation</i>	0.94	0.03		
<b>Office and Research</b>	<b>6.41</b>	<b>0.23</b>	<b>Cemeteries</b>	<b>5.99</b>	<b>0.21</b>		
<b>Manufacturing, Industrial and Warehouses</b>	<b>186.63</b>	<b>6.63</b>	<b>Nature Preserves</b>	<b>0.34</b>	<b>0.01</b>		
<i>Storage, Warehouse and Distribution Facilities</i>	19.75	0.70	<b>Public Parks and Parkway Lands</b>	<b>225.82</b>	<b>8.02</b>		
<i>Manufacturing, Industrial, Mining and Quarrying</i>	166.88	5.93	<i>County Parks, Golf Courses and Conservation Lands</i>	64.49	2.29		



# Town of New Castle Land Use

- Legend**
- Agricultural Uses - Farms, Stables, Nurseries
  - Single Family Residential
  - Two & Three Family and Multi-Structure Properties
  - Condominiums, Apartments & Multi-Family Residential Use
  - Common Land Homeowners Assoc.
  - Vacant Properties
  - Commercial and Retail
  - Manufacturing, Industrial and Warehousing
  - Office and Research (including Campus Office Parks)
  - Mixed Use
  - Institutional and Public Assembly
  - Transportation, Communication and Utilities
  - Cemeteries
  - Public Parks and Parkway Lands
  - Private Recreation
  - Nature Preserves
  - Water Supply Lands
  - Interior Water Bodies



**Land uses in surrounding municipalities have been faded.**

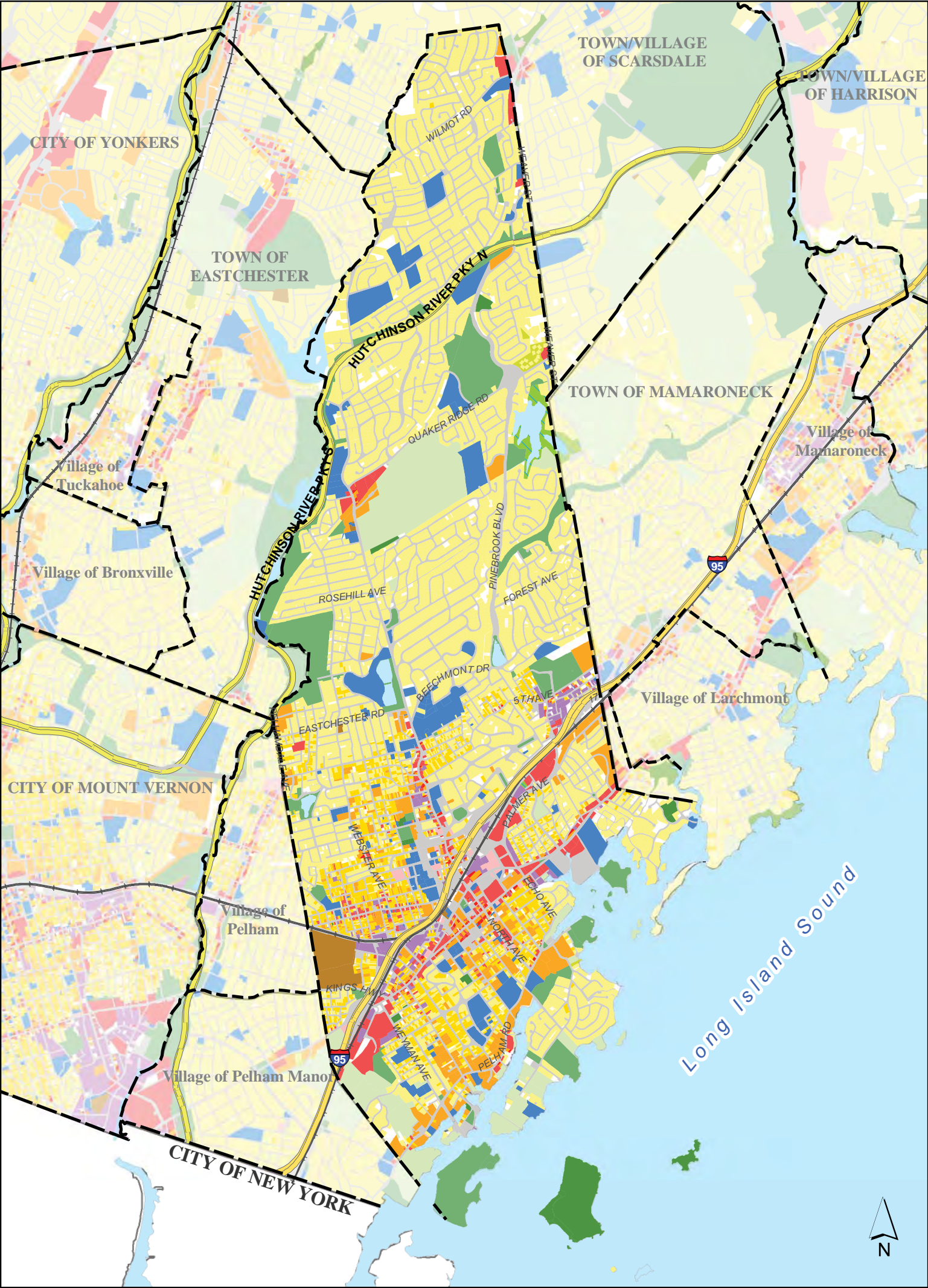
Parcel land use categories were derived from municipal assessment data containing land use codes. The data was edited for completeness, consistency and currency.



# Town of New Castle

	Acres	Percent of total acreage						
<b>Town of New Castle, Total Acreage:</b>	<b>14,998.65</b>	<b>100.00%</b>	<b>Manufacturing, Industrial and Warehouses</b>	<b>28.89</b>	<b>0.19</b>	Private Campgrounds, Cottages and Bungalows	216.53	1.44
			Storage, Warehouse and Distribution Facilities	8.08	0.05	Other Private Recreation	46.72	0.31
<b>RESIDENTIAL</b>	<b>8,306.12</b>	<b>55.38</b>	Manufacturing, Industrial, Mining and Quarrying	20.80	0.14	<b>Cemeteries</b>	<b>13.23</b>	<b>0.09</b>
<b>Single Family</b>	<b>7,864.09</b>	<b>52.43</b>	<b>Institutional and Public Assembly</b>	<b>641.48</b>	<b>4.28</b>	<b>Common Land Homeowners Association</b>	<b>77.65</b>	<b>0.52</b>
Multi-Structure Residential	206.19	1.37	Cultural Facilities	13.83	0.09	<b>Nature Preserves</b>	<b>235.91</b>	<b>1.57</b>
Single Family Residential	6,560.59	43.74	Schools	227.35	1.52	<b>Public Parks and Parkway Lands</b>	<b>1,608.01</b>	<b>10.72</b>
Estate and Rural Residential	1,097.31	7.32	Libraries	3.38	0.02	State Parks and Conservation Lands	26.82	0.18
<b>Two/Three Family</b>	<b>139.89</b>	<b>0.93</b>	Religious	246.39	1.64	State Parkway Lands	467.49	3.12
Two Family Residential	138.75	0.93	Public Safety Facilities	3.55	0.02	County Parks, Golf Courses and Conservation Lands	315.42	2.10
Three Family Residential	1.14	0.01	Government Buildings and Facilities	40.04	0.27	City/Town/Village Parks and Conservation Lands	798.28	5.32
<b>Multi-Family</b>	<b>302.13</b>	<b>2.01</b>	Social and Health Services	106.96	0.71	<b>Water Supply Lands</b>	<b>233.05</b>	<b>1.55</b>
Multi-Family Residential	98.62	0.66	<b>Transportation, Communication and Utilities</b>	<b>324.27</b>	<b>2.16</b>	<b>VACANT/UNDEVELOPED</b>	<b>1,669.46</b>	<b>11.13</b>
Condominium	203.51	1.36	Transportation Facilities	24.86	0.17	Vacant Land	1,612.61	10.75
<b>NON-RESIDENTIAL</b>	<b>1,264.88</b>	<b>8.43</b>	Utilities	298.16	1.99	Vacant Land with Improvements	56.85	0.38
<b>Commercial and Retail</b>	<b>152.38</b>	<b>1.02</b>	Communication	1.25	0.01	<b>RIGHTS-OF-WAY</b>	<b>956.36</b>	<b>6.38</b>
Indoor Sports Facilities	54.03	0.36	<b>MIXED USE</b>	<b>10.29</b>	<b>0.07</b>	<b>INTERIOR WATER BODIES</b>	<b>187.52</b>	<b>1.25</b>
Commercial and Retail	60.88	0.41	Downtown Row Type	4.60	0.03			
Retail Nurseries and Greenhouses	6.75	0.04	Other Mixed Use	5.69	0.04			
Agricultural Nurseries and Greenhouses	17.57	0.12	<b>OPEN SPACE AND RECREATION</b>	<b>2,604.04</b>	<b>17.36</b>			
Parking Garages and Lots	2.06	0.01	<b>Agricultural</b>	<b>38.64</b>	<b>0.26</b>			
Hotels, Motels and Boarding Houses	1.66	0.01	Vacant Agricultural Lands (productive)	5.47	0.04			
Recreation and Entertainment	0.38	0.00	Other Agriculture	33.17	0.22			
Restaurants	6.71	0.04	<b>Private Recreation</b>	<b>397.56</b>	<b>2.65</b>			
Motor Vehicles, Sales and Service	2.34	0.02	Private Golf Courses	134.31	0.90			
<b>Office and Research</b>	<b>117.86</b>	<b>0.79</b>						





# City of New Rochelle Land Use

0 2,000 4,000 Feet

## Legend

Agricultural Uses - Farms, Stables, Nurseries
Single Family Residential
Two & Three Family and Multi-Structure Properties
Condominiums, Apartments & Multi-Family Residential Use
Common Land Homeowners Assoc.
Vacant Properties
Commercial and Retail
Manufacturing, Industrial and Warehousing

Office and Research (including Campus Office Parks)
Mixed Use
Institutional and Public Assembly
Transportation, Communication and Utilities
Cemeteries
Public Parks and Parkway Lands
Private Recreation
Nature Preserves
Water Supply Lands
Interior Water Bodies

### Land uses in surrounding municipalities have been faded.

Parcel land use categories were derived from municipal assessment data containing land use codes. The data was edited for completeness, consistency and currency.

Westchester.gov.com

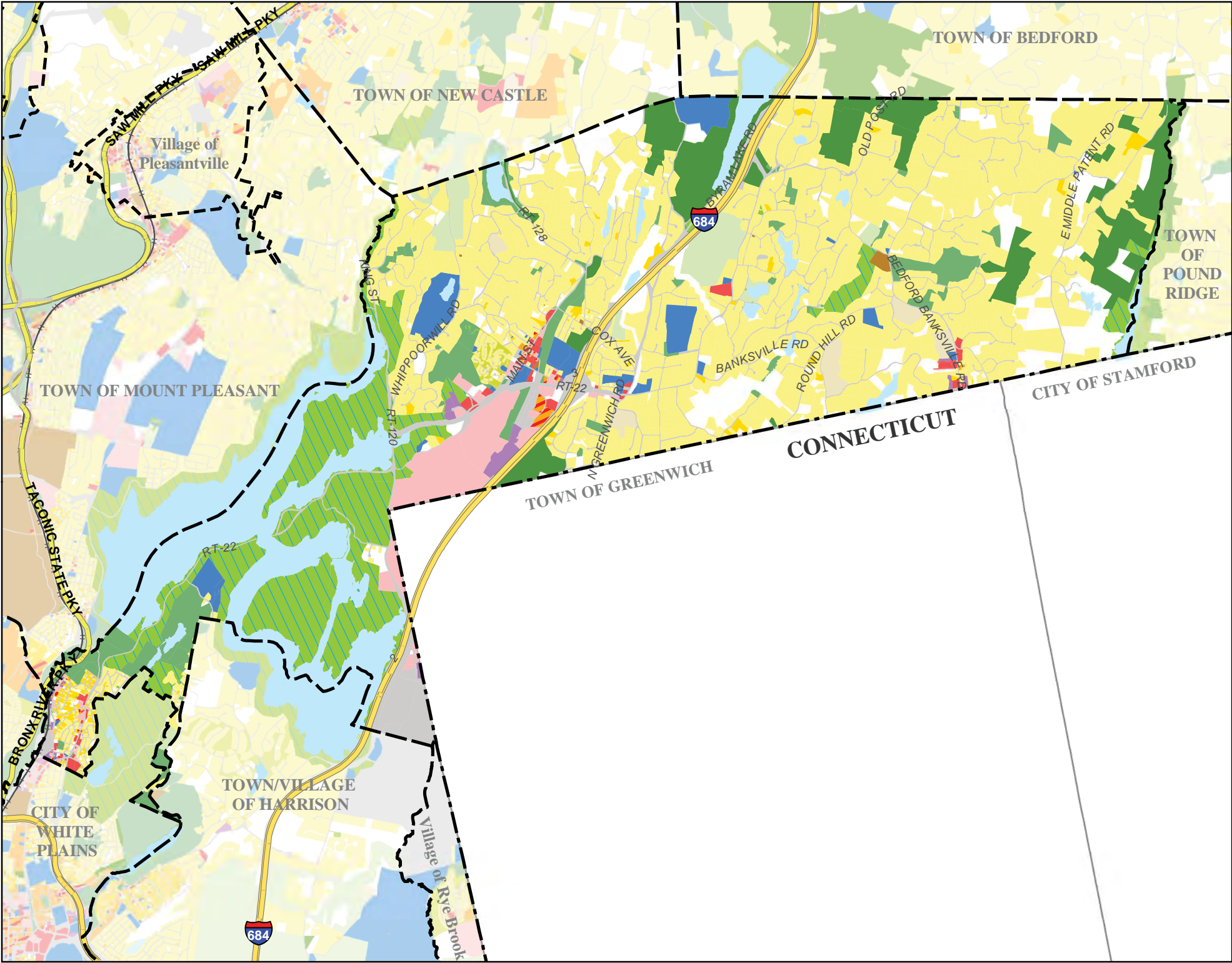
Robert P. Astorino, Westchester County Executive  
County Board of Legislators

Westchester County Department of Planning,  
May 2009



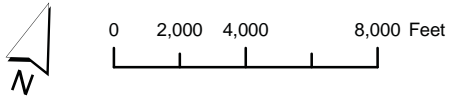
City of New Rochelle

	Acres	Percent of total acreage					
<b>City of New Rochelle, Total Acreage:</b>	<b>6,638.44</b>	<b>100.00%</b>	<b>Manufacturing, Industrial and Warehouses</b>	<b>76.83</b>	<b>1.16</b>	<i>Other Private Recreation</i>	57.320.86
			<i>Storage, Warehouse and Distribution Facilities</i>	45.53	0.69	<i>Private Marinas</i>	21.370.32
<b>RESIDENTIAL</b>	<b>3,235.86</b>	<b>48.74</b>	<i>Manufacturing, Industrial, Mining and Quarrying</i>	31.30	0.47	<i>Private Golf Courses</i>	256.633.87
<b>Single Family</b>	<b>2,623.17</b>	<b>39.51</b>	<b>Institutional and Public Assembly</b>	<b>376.14</b>	<b>5.67</b>	<i>Private Beaches</i>	9.320.14
<i>Single Family Residential with Accesory Apartment</i>	0.09	0.00	<i>Cultural Facilities</i>	9.42	0.14	<b>Cemeteries</b>	<b>53.900.81</b>
<i>Estate and Rural Residential</i>	4.82	0.07	<i>Religious</i>	108.29	1.63	<b>Common Land Homeowners Association</b>	<b>9.180.14</b>
<i>Multi-Structure Residential</i>	1.07	0.02	<i>Military Installations</i>	3.01	0.05	<b>Nature Preserves</b>	<b>101.751.53</b>
<i>Single Family Residential</i>	2,617.19	39.42	<i>Government Buildings and Facilities</i>	9.59	0.14	<b>Public Parks and Parkway Lands</b>	<b>530.387.99</b>
<b>Two/Three Family</b>	<b>330.24</b>	<b>4.97</b>	<i>Schools</i>	161.14	2.43	<i>State Parkway Lands</i>	85.591.29
<i>Two Family Residential</i>	244.00	3.68	<i>Social and Health Services</i>	11.76	0.18	<i>County Parks, Golf Courses and Conservation Lands</i>	174.732.63
<i>Three Family Residential</i>	86.24	1.30	<i>Public Safety Facilities</i>	2.78	0.04	<i>City/Town/Village Parks and Conservation Lands</i>	270.064.07
<b>Multi-Family</b>	<b>282.45</b>	<b>4.25</b>	<i>Libraries</i>	0.83	0.01	<b>Water Supply Lands</b>	<b>22.670.34</b>
<i>Multi-Family Residential</i>	277.04	4.17	<i>Colleges and Universities</i>	57.42	0.86	<b>VACANT/UNDEVELOPED</b>	<b>225.683.40</b>
<i>Condominium</i>	5.41	0.08	<i>Hospitals</i>	11.91	0.18	<i>Vacant Land</i>	210.403.17
<b>NON-RESIDENTIAL</b>	<b>774.12</b>	<b>11.66</b>	<b>Transportation, Communication and Utilities</b>	<b>86.88</b>	<b>1.31</b>	<i>Vacant Land with Improvements</i>	15.280.23
<b>Commercial and Retail</b>	<b>214.12</b>	<b>3.23</b>	<i>Transportation Facilities</i>	61.20	0.92	<b>RIGHTS-OF-WAY</b>	<b>1,241.8618.71</b>
<i>Restaurants</i>	8.89	0.13	<i>Utilities</i>	7.08	0.11	<b>INTERIOR WATER BODIES</b>	<b>68.181.03</b>
<i>Retail Nurseries and Greenhouses</i>	4.93	0.07	<i>Communication</i>	2.05	0.03		
<i>Parking Garages and Lots</i>	27.95	0.42	<i>Waste Disposal, Treatment Plants and Landfills</i>	15.10	0.23		
<i>Indoor Sports Facilities</i>	3.62	0.05	<i>Flood Control</i>	1.45	0.02		
<i>Hotels, Motels and Boarding Houses</i>	5.36	0.08	<b>MIXED USE</b>	<b>30.24</b>	<b>0.46</b>		
<i>Motor Vehicles, Sales and Service</i>	37.18	0.56	<i>Other Mixed Use</i>	10.61	0.16		
<i>Regional Shopping Centers</i>	53.45	0.81	<i>Downtown Row Type</i>	19.63	0.30		
<i>Commercial and Retail</i>	71.95	1.08	<b>OPEN SPACE AND RECREATION</b>	<b>1,062.51</b>	<b>16.01</b>		
<i>Recreation and Entertainment</i>	0.78	0.01	<b>Private Recreation</b>	<b>344.63</b>	<b>5.19</b>		
<b>Office and Research</b>	<b>20.14</b>	<b>0.30</b>					



# Town of North Castle Land Use

- Legend**
- Agricultural Uses - Farms, Stables, Nurseries
  - Single Family Residential
  - Two & Three Family and Multi-Structure Properties
  - Condominiums, Apartments & Multi-Family Residential Use
  - Common Land Homeowners Assoc.
  - Vacant Properties
  - Commercial and Retail
  - Manufacturing, Industrial and Warehousing
  - Office and Research (including Campus Office Parks)
  - Mixed Use
  - Institutional and Public Assembly
  - Transportation, Communication and Utilities
  - Cemeteries
  - Public Parks and Parkway Lands
  - Private Recreation
  - Nature Preserves
  - Water Supply Lands
  - Interior Water Bodies



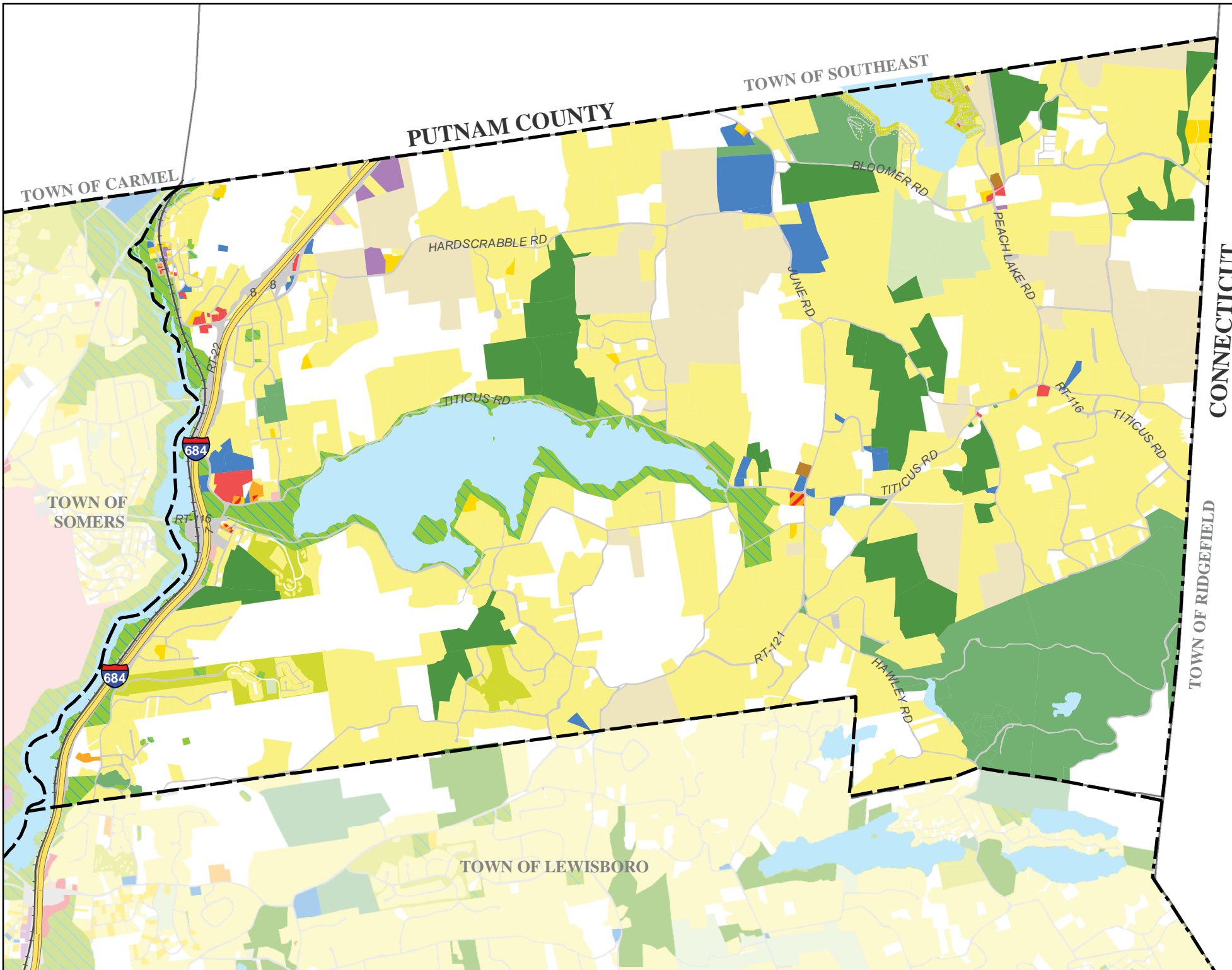
Land uses in surrounding municipalities have been faded.

Parcel land use categories were derived from municipal assessment data containing land use codes. The data was edited for completeness, consistency and currency.



# Town of North Castle

	Acres	Percent of total acreage	Manufacturing, Industrial, Mining and Quarrying	3.52	0.02	Other Private Recreation	41.44	0.25
<b>Town of North Castle, Total Acreage:</b>	<b>16,778.07</b>	<b>100.00%</b>	<b>Institutional and Public Assembly</b>	<b>418.48</b>	<b>2.49</b>	<b>Cemeteries</b>	<b>17.26</b>	<b>0.10</b>
<b>RESIDENTIAL</b>	<b>7,125.56</b>	<b>42.47</b>	Schools	141.15	0.84	<b>Common Land Homeowners Association</b>	<b>26.71</b>	<b>0.16</b>
<b>Single Family</b>	<b>7,043.07</b>	<b>41.98</b>	Government Buildings and Facilities	11.29	0.07	<b>Nature Preserves</b>	<b>1,139.30</b>	<b>6.79</b>
Single Family Residential	6,128.94	36.53	Public Safety Facilities	7.10	0.04	<b>Public Parks and Parkway Lands</b>	<b>738.74</b>	<b>4.40</b>
Estate and Rural Residential	861.68	5.14	Cultural Facilities	91.17	0.54	City/Town/Village Parks and Conservation Lands	458.45	2.73
Multi-Structure Residential	52.45	0.31	Religious	28.34	0.17	County Parks, Golf Courses and Conservation Lands	280.30	1.67
<b>Two/Three Family</b>	<b>79.43</b>	<b>0.47</b>	Social and Health Services	38.89	0.23	<b>Water Supply Lands</b>	<b>1,793.89</b>	<b>10.69</b>
Two Family Residential	76.86	0.46	Colleges and Universities	100.08	0.60	<b>VACANT/UNDEVELOPED</b>	<b>1,403.48</b>	<b>8.36</b>
Three Family Residential	2.57	0.02	Libraries	0.46	0.00	Vacant Land with Improvements	48.30	0.29
<b>Multi-Family</b>	<b>3.06</b>	<b>0.02</b>	<b>Transportation, Communication and Utilities</b>	<b>208.14</b>	<b>1.24</b>	Vacant Land	1,355.18	8.08
Multi-Family Residential	3.06	0.02	Flood Control	0.68	0.00	<b>RIGHTS-OF-WAY</b>	<b>1,251.63</b>	<b>7.46</b>
<b>NON-RESIDENTIAL</b>	<b>1,327.76</b>	<b>7.91</b>	Waste Disposal, Treatment Plants and Landfills	25.64	0.15	<b>INTERIOR WATER BODIES</b>	<b>1,540.32</b>	<b>9.18</b>
<b>Commercial and Retail</b>	<b>158.57</b>	<b>0.95</b>	Utilities	1.18	0.01			
Parking Garages and Lots	1.16	0.01	Transportation Facilities	178.67	1.06			
Agricultural Nurseries and Greenhouses	65.87	0.39	Communication	1.97	0.01			
Indoor Sports Facilities	20.06	0.12	<b>MIXED USE</b>	<b>29.59</b>	<b>0.18</b>			
Hotels, Motels and Boarding Houses	5.56	0.03	Downtown Row Type	1.63	0.01			
Restaurants	14.09	0.08	Other Mixed Use	27.96	0.17			
Regional Shopping Centers	0.92	0.01	<b>OPEN SPACE AND RECREATION</b>	<b>4,099.74</b>	<b>24.44</b>			
Commercial and Retail	43.73	0.26	<b>Agricultural</b>	<b>75.69</b>	<b>0.45</b>			
Motor Vehicles, Sales and Service	7.18	0.04	Horse and Livestock Farms	75.69	0.45			
<b>Office and Research</b>	<b>469.94</b>	<b>2.80</b>	<b>Private Recreation</b>	<b>308.15</b>	<b>1.84</b>			
<b>Manufacturing, Industrial and Warehouses</b>	<b>72.63</b>	<b>0.43</b>	Private Golf Courses	253.25	1.51			
Storage, Warehouse and Distribution Facilities	69.12	0.41	Private Campgrounds, Cottages and Bungalows	13.46	0.08			



# Town of North Salem Land Use

## Legend

- Agricultural Uses - Farms, Stables, Nurseries
- Single Family Residential
- Two & Three Family and Multi-Structure Properties
- Condominiums, Apartments & Multi-Family Residential Use
- Common Land Homeowners Assoc.
- Vacant Properties
- Commercial and Retail
- Manufacturing, Industrial and Warehousing
- Office and Research (including Campus Office Parks)
- Mixed Use
- Institutional and Public Assembly
- Transportation, Communication and Utilities
- Cemeteries
- Public Parks and Parkway Lands
- Private Recreation
- Nature Preserves
- Water Supply Lands
- Interior Water Bodies



0 1,250 2,500 5,000 Feet

**Land uses in surrounding municipalities have been faded.**

Parcel land use categories were derived from municipal assessment data containing land use codes. The data was edited for completeness, consistency and currency.



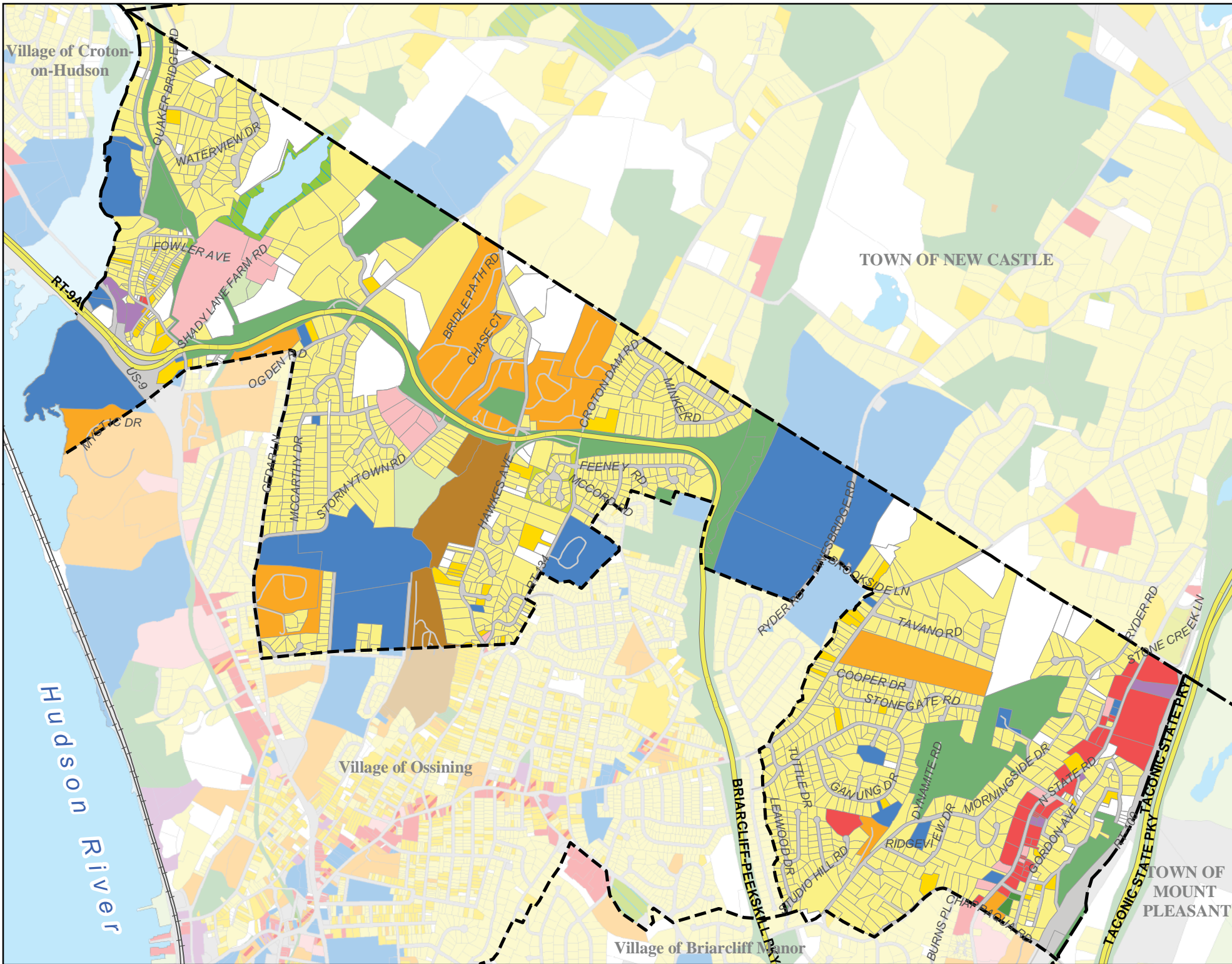
Robert P. Astorino, Westchester County Executive  
County Board of Legislators

Westchester County Department of Planning, May 2009



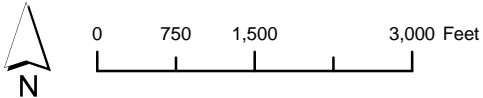
Town of North Salem

	Acres	Percent of total acreage						
<b>Town of North Salem, Total Acreage:</b>	<b>14,863.59</b>	<b>100.00%</b>	Schools	117.72	0.79	County Parks, Golf Courses and Conservation Lands	907.69	6.11
			Libraries	4.51	0.03	City/Town/Village Golf Courses	110.36	0.74
			Social and Health Services	24.70	0.17	City/Town/Village Parks and Conservation Lands	45.80	0.31
<b>RESIDENTIAL</b>	<b>5,642.07</b>	<b>37.96</b>	Religious	7.68	0.05	<b>Water Supply Lands</b>	<b>468.82</b>	<b>3.15</b>
<b>Single Family</b>	<b>5,587.67</b>	<b>37.59</b>	Cultural Facilities	11.31	0.08			
Single Family Residential	2,815.53	18.94	Public Safety Facilities	7.25	0.05	<b>VACANT/UNDEVELOPED</b>	<b>3,118.53</b>	<b>20.98</b>
Estate and Rural Residential	2,771.27	18.64	Government Buildings and Facilities	14.98	0.10	Vacant Land	2,976.07	20.02
Multi-Structure Residential	0.88	0.01	<b>Transportation, Communication and Utilities</b>	<b>61.94</b>	<b>0.42</b>	Vacant Land with Improvements	142.45	0.96
<b>Two/Three Family</b>	<b>46.53</b>	<b>0.31</b>	Transportation Facilities	43.42	0.29	<b>RIGHTS-OF-WAY</b>	<b>635.91</b>	<b>4.28</b>
Two Family Residential	40.85	0.27	Utilities	13.27	0.09	<b>INTERIOR WATER BODIES</b>	<b>944.97</b>	<b>6.36</b>
Three Family Residential	5.68	0.04	Communication	5.25	0.04			
<b>Multi-Family</b>	<b>7.87</b>	<b>0.05</b>	<b>MIXED USE</b>	<b>8.27</b>	<b>0.06</b>			
Multi-Family Residential	4.50	0.03	Other Mixed Use	8.27	0.06			
Condominium	3.38	0.02	<b>OPEN SPACE AND RECREATION</b>	<b>4,147.30</b>	<b>27.90</b>			
<b>NON-RESIDENTIAL</b>	<b>366.55</b>	<b>2.47</b>	<b>Agricultural</b>	<b>1,325.71</b>	<b>8.92</b>			
<b>Commercial and Retail</b>	<b>75.86</b>	<b>0.51</b>	Crops, Orchards and Vineyards	529.31	3.56			
Commercial and Retail	9.21	0.06	Horse and Livestock Farms	423.58	2.85			
Agricultural Nurseries and Greenhouses	38.91	0.26	Vacant Agricultural Lands (productive)	368.80	2.48			
Recreation and Entertainment	0.39	0.00	Other Agriculture	4.03	0.03			
Motor Vehicles, Sales and Service	3.06	0.02	<b>Private Recreation</b>	<b>165.42</b>	<b>1.11</b>			
Restaurants	24.30	0.16	Private Golf Courses	154.37	1.04			
<b>Office and Research</b>	<b>5.37</b>	<b>0.04</b>	Other Private Recreation	11.05	0.07			
<b>Manufacturing, Industrial and Warehouses</b>	<b>35.22</b>	<b>0.24</b>	<b>Cemeteries</b>	<b>7.05</b>	<b>0.05</b>			
Storage, Warehouse and Distribution Facilities	2.63	0.02	<b>Common Land Homeowners Association</b>	<b>193.29</b>	<b>1.30</b>			
Manufacturing, Industrial, Mining and Quarrying	32.59	0.22	<b>Nature Preserves</b>	<b>923.15</b>	<b>6.21</b>			
<b>Institutional and Public Assembly</b>	<b>188.15</b>	<b>1.27</b>	<b>Public Parks and Parkway Lands</b>	<b>1,063.85</b>	<b>7.16</b>			



# Town of Ossining Land Use

- Legend**
- Agricultural Uses - Farms, Stables, Nurseries
  - Single Family Residential
  - Two & Three Family and Multi-Structure Properties
  - Condominiums, Apartments & Multi-Family Residential Use
  - Common Land Homeowners Assoc.
  - Vacant Properties
  - Commercial and Retail
  - Manufacturing, Industrial and Warehousing
  - Office and Research (including Campus Office Parks)
  - Mixed Use
  - Institutional and Public Assembly
  - Transportation, Communication and Utilities
  - Cemeteries
  - Public Parks and Parkway Lands
  - Private Recreation
  - Nature Preserves
  - Water Supply Lands
  - Interior Water Bodies



Land uses in surrounding municipalities have been faded.

Parcel land use categories were derived from municipal assessment data containing land use codes. The data was edited for completeness, consistency and currency.

432 Michaelian Office Building  
148 Martine Avenue  
White Plains, New York 10601  
[www.westchestergov.com/planning](http://www.westchestergov.com/planning)



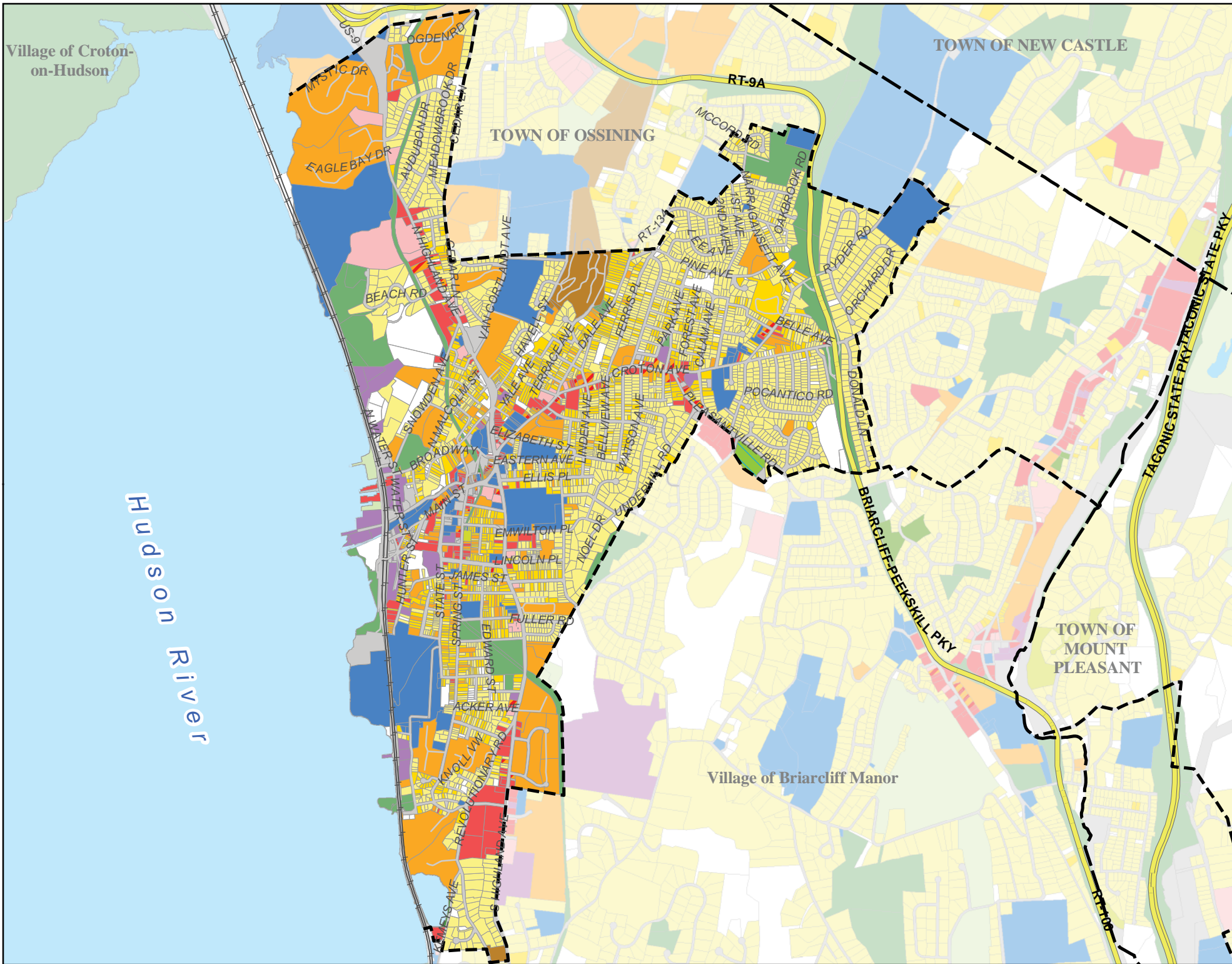
Robert P. Astorino, Westchester County Executive  
County Board of Legislators

Westchester County Department of Planning, May 2009



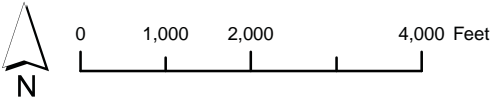
# Town of Ossining

	Acres	Percent of total acreage			
<b>Town of Ossining, Total Acreage:</b>	<b>1,944.42</b>	<b>100.00%</b>	<i>Social and Health Services</i>	29.53	1.52
<b>RESIDENTIAL</b>	<b>989.14</b>	<b>50.87</b>	<i>Religious</i>	93.77	4.82
<b>Single Family</b>	<b>802.16</b>	<b>41.25</b>	<i>Cultural Facilities</i>	15.88	0.82
<i>Single Family Residential</i>	757.53	38.96	<i>Public Safety Facilities</i>	0.91	0.05
<i>Estate and Rural Residential</i>	42.97	2.21	<b>Transportation,</b>	<b>2.47</b>	<b>0.13</b>
<i>Multi-Structure Residential</i>	1.66	0.09	<b>Communication and Utilities</b>		
<b>Two/Three Family</b>	<b>28.96</b>	<b>1.49</b>	<i>Flood Control</i>	0.19	0.01
<i>Two Family Residential</i>	28.43	1.46	<i>Utilities</i>	2.27	0.12
<i>Three Family Residential</i>	0.53	0.03	<b>OPEN SPACE AND RECREATION</b>	<b>274.61</b>	<b>14.12</b>
<b>Multi-Family</b>	<b>158.03</b>	<b>8.13</b>	<b>Private Recreation</b>	<b>16.91</b>	<b>0.87</b>
<i>Multi-Family Residential</i>	35.13	1.81	<i>Other Private Recreation</i>	16.91	0.87
<i>Condominium</i>	122.90	6.32	<b>Cemeteries</b>	<b>46.86</b>	<b>2.41</b>
<b>NON-RESIDENTIAL</b>	<b>340.97</b>	<b>17.54</b>	<b>Common Land Homeowners</b>	<b>2.61</b>	<b>0.13</b>
<b>Commercial and Retail</b>	<b>46.04</b>	<b>2.37</b>	<b>Association</b>		
<i>Restaurants</i>	6.68	0.34	<b>Nature Preserves</b>	<b>1.26</b>	<b>0.06</b>
<i>Motor Vehicles, Sales and</i>	5.27	0.27	<b>Public Parks and Parkway</b>	<b>195.89</b>	<b>10.07</b>
<i>Service</i>			<b>Lands</b>		
<i>Indoor Sports Facilities</i>	11.24	0.58	<i>State Parks and Conservation</i>	10.44	0.54
<i>Commercial and Retail</i>	22.85	1.18	<i>Lands</i>		
<b>Office and Research</b>	<b>48.51</b>	<b>2.49</b>	<i>State Parkway Lands</i>	74.60	3.84
<b>Manufacturing, Industrial and</b>	<b>8.07</b>	<b>0.42</b>	<i>County Parks, Golf Courses</i>	10.63	0.55
<b>Warehouses</b>			<i>and Conservation Lands</i>		
<i>Storage, Warehouse and</i>	6.93	0.36	<i>City/Town/Village Parks and</i>	100.22	5.15
<i>Distribution Facilities</i>			<i>Conservation Lands</i>		
<i>Manufacturing, Industrial,</i>	1.15	0.06	<b>Water Supply Lands</b>	<b>11.08</b>	<b>0.57</b>
<i>Mining and Quarrying</i>			<b>VACANT/UNDEVELOPED</b>	<b>155.77</b>	<b>8.01</b>
<b>Institutional and Public</b>	<b>235.89</b>	<b>12.13</b>	<i>Vacant Land</i>	154.32	7.94
<b>Assembly</b>			<i>Vacant Land with Improvements</i>	1.45	0.07
<i>Government Buildings and</i>	0.22	0.01	<b>RIGHTS-OF-WAY</b>	<b>168.12</b>	<b>8.65</b>
<i>Facilities</i>			<b>INTERIOR WATER BODIES</b>	<b>15.79</b>	<b>0.81</b>
<i>Schools</i>	95.58	4.92			



# Village of Ossining Land Use

- Legend**
- Agricultural Uses - Farms, Stables, Nurseries
  - Single Family Residential
  - Two & Three Family and Multi-Structure Properties
  - Condominiums, Apartments & Multi-Family Residential Use
  - Common Land Homeowners Assoc.
  - Vacant Properties
  - Commercial and Retail
  - Manufacturing, Industrial and Warehousing
  - Office and Research (including Campus Office Parks)
  - Mixed Use
  - Institutional and Public Assembly
  - Transportation, Communication and Utilities
  - Cemeteries
  - Public Parks and Parkway Lands
  - Private Recreation
  - Nature Preserves
  - Water Supply Lands
  - Interior Water Bodies



Land uses in surrounding municipalities have been faded.

Parcel land use categories were derived from municipal assessment data containing land use codes. The data was edited for completeness, consistency and currency.

432 Michaelian Office Building  
148 Martine Avenue  
White Plains, New York 10601  
[www.westchestergov.com/planning](http://www.westchestergov.com/planning)

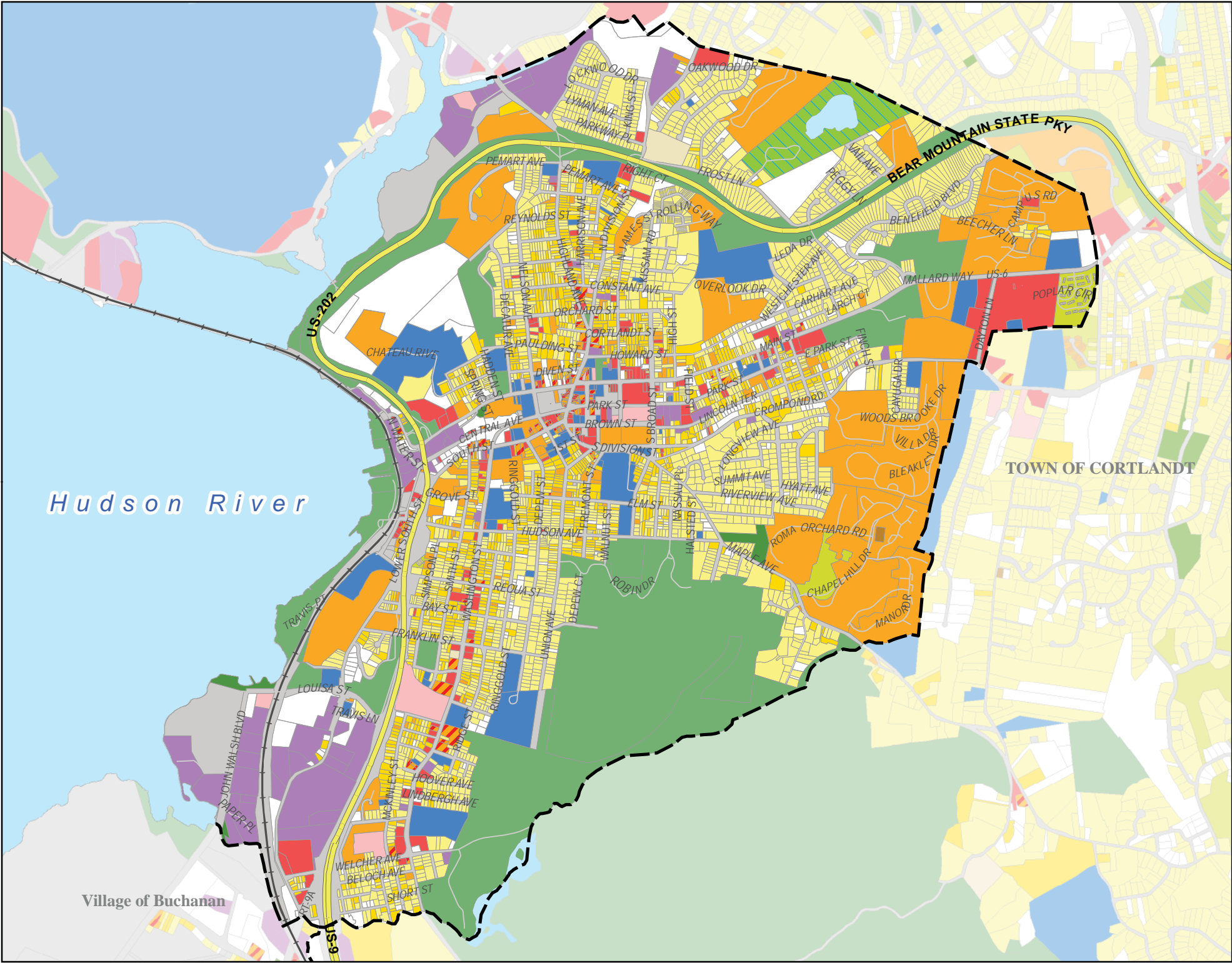


Robert P. Astorino, Westchester County Executive  
County Board of Legislators




Village of Ossining

	Acres	Percent of total acreage					
<b>Village of Ossining, Total Acreage:</b>	<b>2,025.68</b>	<b>100.00%</b>	<b>Institutional and Public Assembly</b>	<b>208.04</b>	<b>10.27</b>	<i>City/Town/Village Parks and Conservation Lands</i>	71.943.55
			Schools	67.70	3.34	<i>State Parks and Conservation Lands</i>	22.791.12
			Libraries	1.88	0.09	<i>State Parkway Lands</i>	41.672.06
			Social and Health Services	2.47	0.12	<i>County Parks, Golf Courses and Conservation Lands</i>	0.590.03
			Religious	61.96	3.06	<b>Water Supply Lands</b>	<b>4.990.25</b>
			Cultural Facilities	5.60	0.28		
			Public Safety Facilities	58.52	2.89	<b>VACANT/UNDEVELOPED</b>	<b>84.984.20</b>
			Government Buildings and Facilities	9.90	0.49	<i>Vacant Land</i>	66.903.30
<b>RESIDENTIAL</b>	<b>1,067.12</b>	<b>52.68</b>	<b>Transportation, Communication and Utilities</b>	<b>48.26</b>	<b>2.38</b>	<i>Vacant Land with Improvements</i>	18.080.89
<b>Single Family</b>	<b>633.37</b>	<b>31.27</b>	Communication	3.16	0.16	<b>RIGHTS-OF-WAY</b>	<b>274.7713.56</b>
Multi-Structure Residential	13.88	0.69	Waste Disposal, Treatment Plants and Landfills	7.85	0.39	<b>INTERIOR WATER BODIES</b>	<b>1.790.09</b>
Single Family Residential	619.49	30.58	Utilities	3.27	0.16		
<b>Two/Three Family</b>	<b>160.19</b>	<b>7.91</b>	Transportation Facilities	33.98	1.68		
Two Family Residential	127.51	6.29	Flood Control	0.00	0.00		
Three Family Residential	32.69	1.61					
<b>Multi-Family</b>	<b>273.55</b>	<b>13.50</b>	<b>MIXED USE</b>	<b>12.38</b>	<b>0.61</b>		
Multi-Family Residential	140.30	6.93	Downtown Row Type	6.46	0.32		
Condominium	133.25	6.58	Other Mixed Use	5.92	0.29		
<b>NON-RESIDENTIAL</b>	<b>404.87</b>	<b>19.99</b>	<b>OPEN SPACE AND RECREATION</b>	<b>170.32</b>	<b>8.41</b>		
<b>Commercial and Retail</b>	<b>77.39</b>	<b>3.82</b>	<b>Private Recreation</b>	<b>3.57</b>	<b>0.18</b>		
Retail Nurseries and Greenhouses	1.84	0.09	Private Marinas	3.56	0.18		
Commercial and Retail	36.81	1.82	Other Private Recreation	0.01	0.00		
Regional Shopping Centers	15.12	0.75	<b>Cemeteries</b>	<b>23.21</b>	<b>1.15</b>		
Restaurants	3.50	0.17	<b>Common Land Homeowners Association</b>	<b>0.89</b>	<b>0.04</b>		
Motor Vehicles, Sales and Service	10.67	0.53	<b>Nature Preserves</b>	<b>0.67</b>	<b>0.03</b>		
Hotels, Motels and Boarding Houses	1.44	0.07	<b>Public Parks and Parkway Lands</b>	<b>136.99</b>	<b>6.76</b>		
Parking Garages and Lots	8.01	0.40					
<b>Office and Research</b>	<b>33.28</b>	<b>1.64</b>					
<b>Manufacturing, Industrial and Warehouses</b>	<b>37.90</b>	<b>1.87</b>					
Storage, Warehouse and Distribution Facilities	5.68	0.28					
Manufacturing, Industrial, Mining and Quarrying	32.22	1.59					



# City of Peekskill Land Use

- Legend**
- Agricultural Uses - Farms, Stables, Nurseries
  - Single Family Residential
  - Two & Three Family and Multi-Structure Properties
  - Condominiums, Apartments & Multi-Family Residential Use
  - Common Land Homeowners Assoc.
  - Vacant Properties
  - Commercial and Retail
  - Manufacturing, Industrial and Warehousing
  - Office and Research (including Campus Office Parks)
  - Mixed Use
  - Institutional and Public Assembly
  - Transportation, Communication and Utilities
  - Cemeteries
  - Public Parks and Parkway Lands
  - Private Recreation
  - Nature Preserves
  - Water Supply Lands
  - Interior Water Bodies



Parcel land use categories were derived from municipal assessment data containing land use codes. The data was edited for completeness, consistency and currency.

432 Michaelian Office Building  
148 Martine Avenue  
White Plains, New York 10601  
[www.westchestergov.com/planning](http://www.westchestergov.com/planning)

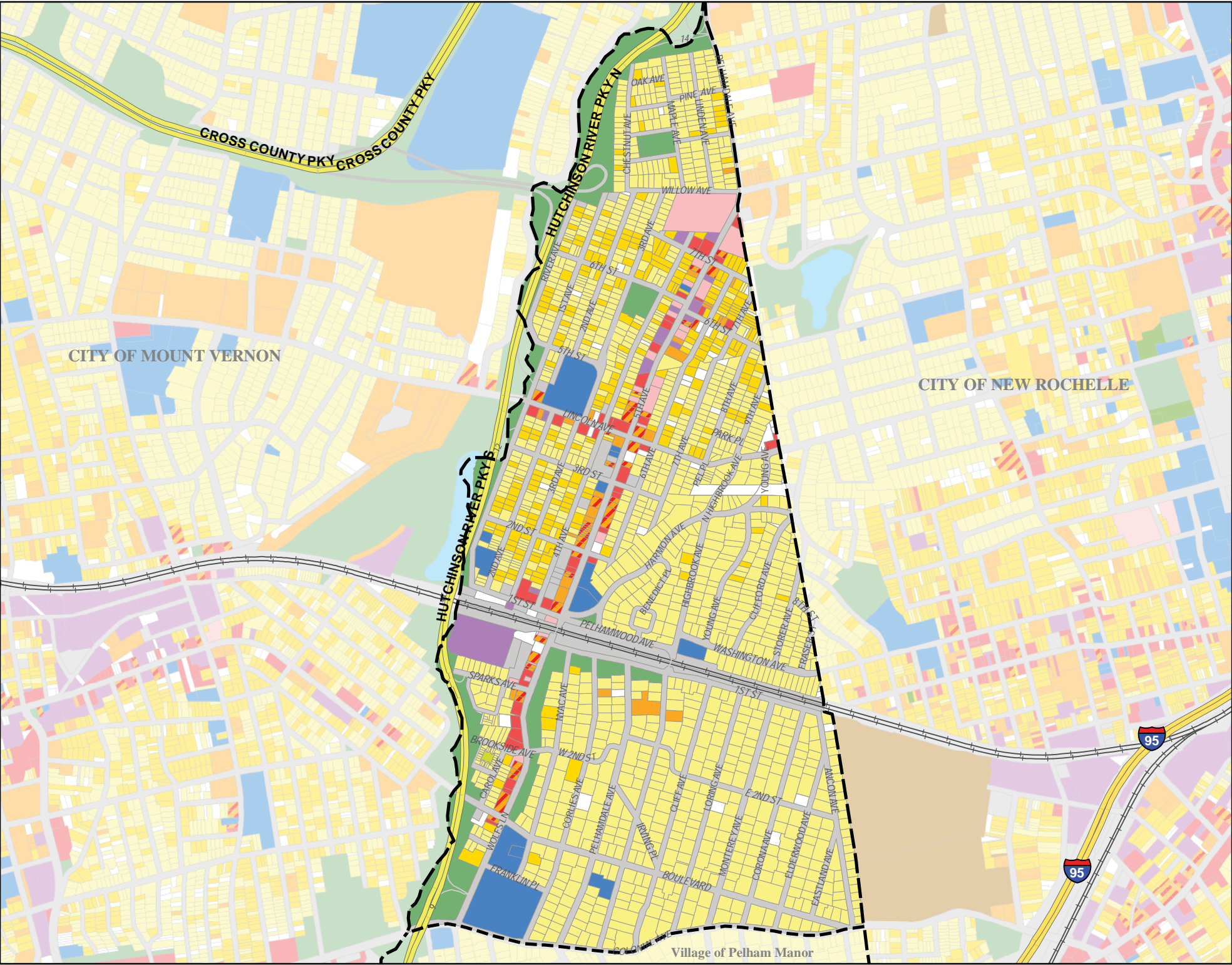


Robert P. Astorino, Westchester County Executive  
County Board of Legislators



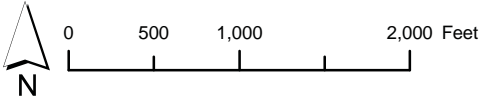
City of Peekskill

	Acres	Percent of total acreage	Manufacturing, Industrial, Mining and Quarrying	42.30	1.52	State Parkway Lands	106.00	3.81
<b>City of Peekskill, Total Acreage:</b>	<b>2,781.68</b>	<b>100.00%</b>	<b>Institutional and Public Assembly</b>	<b>130.18</b>	<b>4.68</b>	County Parks, Golf Courses and Conservation Lands	132.40	4.76
<b>RESIDENTIAL</b>	<b>1,157.24</b>	<b>41.60</b>	Cultural Facilities	3.82	0.14	City/Town/Village Parks and Conservation Lands	290.43	10.44
<b>Single Family</b>	<b>564.63</b>	<b>20.30</b>	Government Buildings and Facilities	6.02	0.22	<b>Water Supply Lands</b>	<b>34.42</b>	<b>1.24</b>
Multi-Structure Residential	0.81	0.03	Religious	44.03	1.58	<b>VACANT/UNDEVELOPED</b>	<b>186.67</b>	<b>6.71</b>
Single Family Residential	554.85	19.95	Social and Health Services	7.34	0.26	Vacant Land	180.78	6.50
Estate and Rural Residential	8.97	0.32	Colleges and Universities	0.43	0.02	Vacant Land with Improvements	5.89	0.21
<b>Two/Three Family</b>	<b>157.31</b>	<b>5.66</b>	Schools	55.27	1.99	<b>RIGHTS-OF-WAY</b>	<b>335.72</b>	<b>12.07</b>
Two Family Residential	118.52	4.26	Public Safety Facilities	13.28	0.48	<b>INTERIOR WATER BODIES</b>	<b>13.91</b>	<b>0.50</b>
Three Family Residential	38.79	1.39	<b>Transportation, Communication and Utilities</b>	<b>96.84</b>	<b>3.48</b>			
<b>Multi-Family</b>	<b>435.30</b>	<b>15.65</b>	Transportation Facilities	42.02	1.51			
Multi-Family Residential	166.69	5.99	Utilities	1.73	0.06			
Condominium	268.61	9.66	Communication	0.67	0.02			
<b>NON-RESIDENTIAL</b>	<b>470.19</b>	<b>16.90</b>	Waste Disposal, Treatment Plants and Landfills	52.42	1.88			
<b>Commercial and Retail</b>	<b>85.81</b>	<b>3.08</b>	<b>MIXED USE</b>	<b>18.75</b>	<b>0.67</b>			
Hotels, Motels and Boarding Houses	6.69	0.24	Downtown Row Type	11.68	0.42			
Commercial and Retail	33.77	1.21	Other Mixed Use	7.07	0.25			
Indoor Sports Facilities	0.93	0.03	<b>OPEN SPACE AND RECREATION</b>	<b>599.20</b>	<b>21.54</b>			
Parking Garages and Lots	1.96	0.07	<b>Agricultural</b>	<b>7.06</b>	<b>0.25</b>			
Recreation and Entertainment	3.69	0.13	Horse and Livestock Farms	0.44	0.02			
Motor Vehicles, Sales and Service	15.03	0.54	Other Agriculture	6.63	0.24			
Regional Shopping Centers	21.22	0.76	<b>Cemeteries</b>	<b>0.75</b>	<b>0.03</b>			
Restaurants	2.52	0.09	<b>Common Land Homeowners Association</b>	<b>19.26</b>	<b>0.69</b>			
<b>Office and Research</b>	<b>20.46</b>	<b>0.74</b>	<b>Nature Preserves</b>	<b>8.88</b>	<b>0.32</b>			
Office Building	20.46	0.74	<b>Public Parks and Parkway Lands</b>	<b>528.84</b>	<b>19.01</b>			
<b>Manufacturing, Industrial and Warehouses</b>	<b>136.89</b>	<b>4.92</b>						
Storage, Warehouse and Distribution Facilities	94.58	3.40						



# Village of Pelham Land Use

- Legend**
- Agricultural Uses - Farms, Stables, Nurseries
  - Single Family Residential
  - Two & Three Family and Multi-Structure Properties
  - Condominiums, Apartments & Multi-Family Residential Use
  - Common Land Homeowners Assoc.
  - Vacant Properties
  - Commercial and Retail
  - Manufacturing, Industrial and Warehousing
  - Office and Research (including Campus Office Parks)
  - Mixed Use
  - Institutional and Public Assembly
  - Transportation, Communication and Utilities
  - Cemeteries
  - Public Parks and Parkway Lands
  - Private Recreation
  - Nature Preserves
  - Water Supply Lands
  - Interior Water Bodies



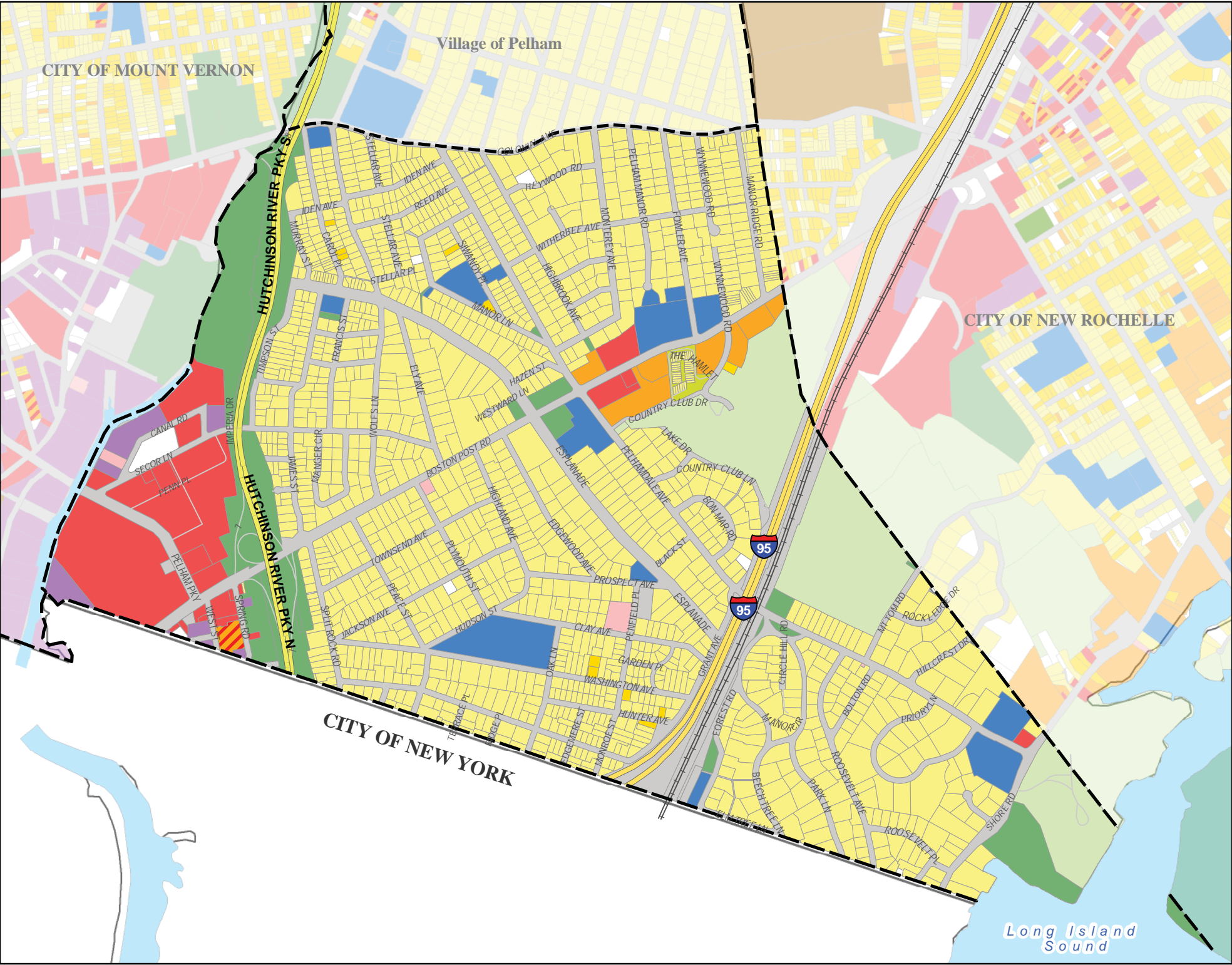
**Land uses in surrounding municipalities have been faded.**

Parcel land use categories were derived from municipal assessment data containing land use codes. The data was edited for completeness, consistency and currency.



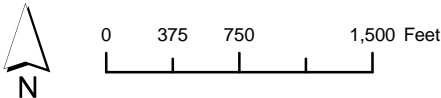
# Village of Pelham

	Acres	Percent of total acreage			
<b>Village of Pelham, Total Acreage:</b>	<b>530.55</b>	<b>100.00%</b>	Social and Health Services	0.12	0.02
<b>RESIDENTIAL</b>	<b>285.72</b>	<b>53.85</b>	Schools	14.41	2.72
<b>Single Family</b>	<b>246.07</b>	<b>46.38</b>	Religious	2.02	0.38
Single Family Residential	245.10	46.20	<b>Transportation,</b>	<b>13.10</b>	<b>2.47</b>
Multi-Structure Residential	0.96	0.18	<b>Communication and Utilities</b>		
<b>Two/Three Family</b>	<b>34.93</b>	<b>6.58</b>	Transportation Facilities	12.70	2.39
Three Family Residential	2.93	0.55	Utilities	0.39	0.07
Two Family Residential	32.00	6.03	<b>MIXED USE</b>	<b>5.84</b>	<b>1.10</b>
<b>Multi-Family</b>	<b>4.73</b>	<b>0.89</b>	Downtown Row Type	5.70	1.07
Multi-Family Residential	4.73	0.89	Other Mixed Use	0.14	0.03
<b>NON-RESIDENTIAL</b>	<b>60.79</b>	<b>11.46</b>	<b>OPEN SPACE AND RECREATION</b>	<b>49.26</b>	<b>9.28</b>
<b>Commercial and Retail</b>	<b>12.78</b>	<b>2.41</b>	<b>Common Land Homeowners</b>	<b>0.24</b>	<b>0.04</b>
Commercial and Retail	4.01	0.76	<b>Association</b>		
Restaurants	1.16	0.22	<b>Public Parks and Parkway</b>	<b>49.02</b>	<b>9.24</b>
Motor Vehicles, Sales and	2.55	0.48	<b>Lands</b>		
Service			State Parkway Lands	39.08	7.37
Recreation and Entertainment	0.36	0.07	City/Town/Village Parks and	9.95	1.87
Parking Garages and Lots	4.70	0.89	Conservation Lands		
<b>Office and Research</b>	<b>9.16</b>	<b>1.73</b>	<b>VACANT/UNDEVELOPED</b>	<b>9.58</b>	<b>1.81</b>
<b>Manufacturing, Industrial and</b>	<b>7.00</b>	<b>1.32</b>	Vacant Land	7.69	1.45
<b>Warehouses</b>			Vacant Land with Improvements	1.89	0.36
Storage, Warehouse and	1.97	0.37	<b>RIGHTS-OF-WAY</b>	<b>118.61</b>	<b>22.36</b>
Distribution Facilities			<b>INTERIOR WATER BODIES</b>	<b>0.74</b>	<b>0.14</b>
Manufacturing, Industrial,	5.03	0.95			
Mining and Quarrying					
<b>Institutional and Public</b>	<b>18.76</b>	<b>3.54</b>			
<b>Assembly</b>					
Public Safety Facilities	0.23	0.04			
Government Buildings and	1.75	0.33			
Facilities					
Cultural Facilities	0.23	0.04			



# Village of Pelham Manor Land Use

- Legend**
- Agricultural Uses - Farms, Stables, Nurseries
  - Single Family Residential
  - Two & Three Family and Multi-Structure Properties
  - Condominiums, Apartments & Multi-Family Residential Use
  - Common Land Homeowners Assoc.
  - Vacant Properties
  - Commercial and Retail
  - Manufacturing, Industrial and Warehousing
  - Office and Research (including Campus Office Parks)
  - Mixed Use
  - Institutional and Public Assembly
  - Transportation, Communication and Utilities
  - Cemeteries
  - Public Parks and Parkway Lands
  - Private Recreation
  - Nature Preserves
  - Water Supply Lands
  - Interior Water Bodies



Land uses in surrounding municipalities have been faded.

Parcel land use categories were derived from municipal assessment data containing land use codes. The data was edited for completeness, consistency and currency.

Westchester  
gov.com

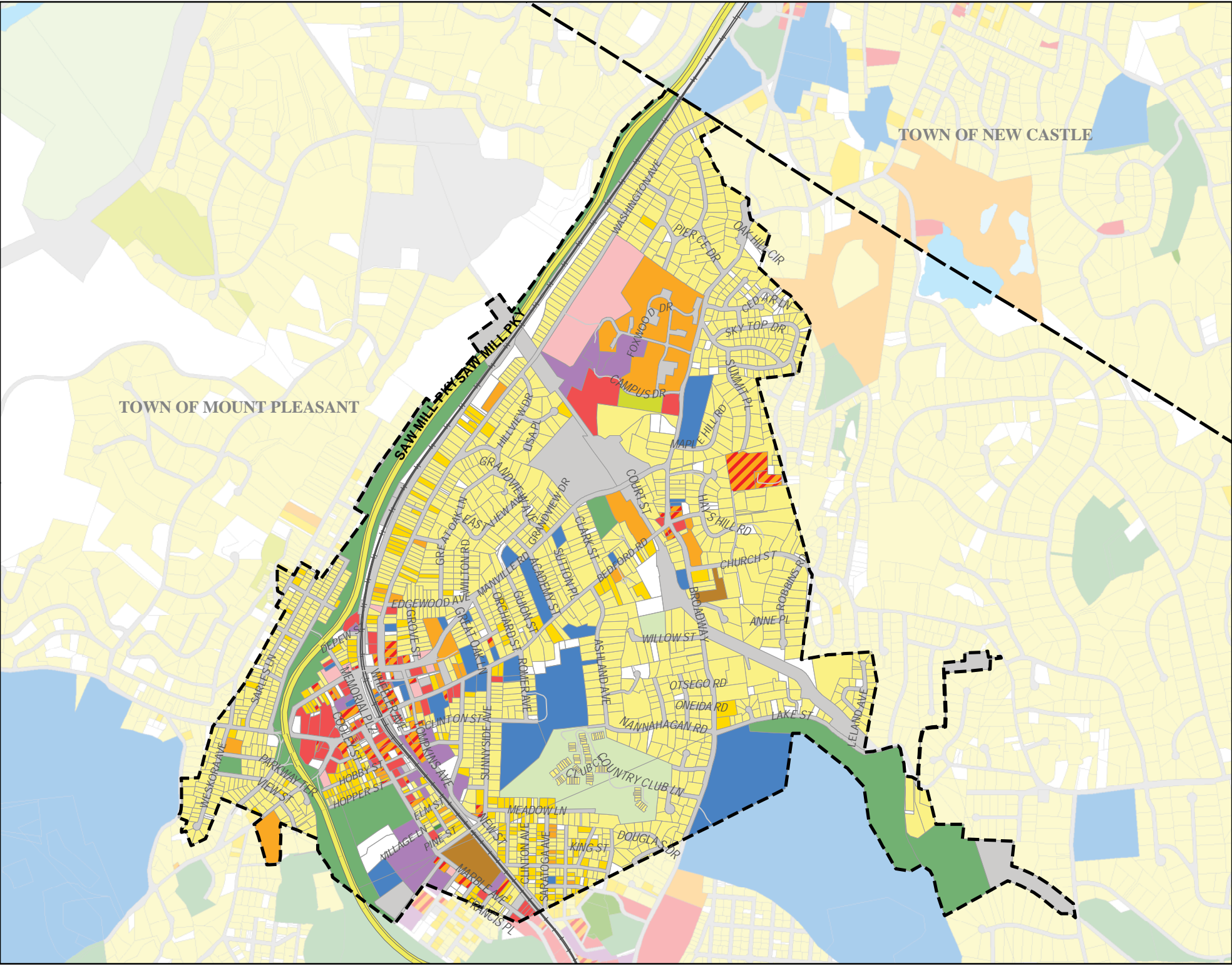
Robert P. Astorino, Westchester County Executive

County Board of Legislators




# Village of Pelham Manor

	Acres	Percent of total acreage			
<b>Village of Pelham Manor, Total Acreage:</b>	<b>864.24</b>	<b>100.00%</b>	<i>Social and Health Services</i>	<i>0.74</i>	<i>0.09</i>
			<i>Schools</i>	<i>14.70</i>	<i>1.70</i>
			<i>Religious</i>	<i>12.98</i>	<i>1.50</i>
<b>RESIDENTIAL</b>	<b>455.11</b>	<b>52.66</b>	<b>Transportation, Communication and Utilities</b>	<b>12.51</b>	<b>1.45</b>
<b>Single Family</b>	<b>442.91</b>	<b>51.25</b>	<i>Transportation Facilities</i>	<i>11.70</i>	<i>1.35</i>
<i>Single Family Residential</i>	<i>442.91</i>	<i>51.25</i>	<i>Utilities</i>	<i>0.82</i>	<i>0.09</i>
<b>Two/Three Family</b>	<b>1.89</b>	<b>0.22</b>	<b>MIXED USE</b>	<b>1.29</b>	<b>0.15</b>
<i>Two Family Residential</i>	<i>1.51</i>	<i>0.17</i>	<i>Other Mixed Use</i>	<i>1.29</i>	<i>0.15</i>
<i>Three Family Residential</i>	<i>0.38</i>	<i>0.04</i>			
<b>Multi-Family</b>	<b>10.31</b>	<b>1.19</b>	<b>OPEN SPACE AND RECREATION</b>	<b>134.92</b>	<b>15.61</b>
<i>Multi-Family Residential</i>	<i>10.31</i>	<i>1.19</i>	<b>Private Recreation</b>	<b>66.00</b>	<b>7.64</b>
<b>NON-RESIDENTIAL</b>	<b>103.68</b>	<b>12.00</b>	<i>Private Golf Courses</i>	<i>51.67</i>	<i>5.98</i>
<b>Commercial and Retail</b>	<b>51.92</b>	<b>6.01</b>	<i>Other Private Recreation</i>	<i>14.33</i>	<i>1.66</i>
<i>Commercial and Retail</i>	<i>5.37</i>	<i>0.62</i>	<b>Common Land Homeowners Association</b>	<b>1.64</b>	<b>0.19</b>
<i>Regional Shopping Centers</i>	<i>41.28</i>	<i>4.78</i>	<b>Public Parks and Parkway Lands</b>	<b>67.29</b>	<b>7.79</b>
<i>Restaurants</i>	<i>0.10</i>	<i>0.01</i>	<i>State Parkway Lands</i>	<i>36.73</i>	<i>4.25</i>
<i>Motor Vehicles, Sales and Service</i>	<i>3.13</i>	<i>0.36</i>	<i>County Parks, Golf Courses and Conservation Lands</i>	<i>1.07</i>	<i>0.12</i>
<i>Indoor Sports Facilities</i>	<i>1.03</i>	<i>0.12</i>	<i>City/Town/Village Parks and Conservation Lands</i>	<i>29.49</i>	<i>3.41</i>
<i>Parking Garages and Lots</i>	<i>1.01</i>	<i>0.12</i>			
<b>Office and Research</b>	<b>2.17</b>	<b>0.25</b>	<b>VACANT/UNDEVELOPED</b>	<b>3.52</b>	<b>0.41</b>
<b>Manufacturing, Industrial and Warehouses</b>	<b>7.11</b>	<b>0.82</b>	<i>Vacant Land with Improvements</i>	<i>0.21</i>	<i>0.02</i>
<i>Storage, Warehouse and Distribution Facilities</i>	<i>3.36</i>	<i>0.39</i>	<i>Vacant Land</i>	<i>3.32</i>	<i>0.38</i>
<i>Manufacturing, Industrial, Mining and Quarrying</i>	<i>3.75</i>	<i>0.43</i>	<b>RIGHTS-OF-WAY</b>	<b>163.88</b>	<b>18.96</b>
<b>Institutional and Public Assembly</b>	<b>29.97</b>	<b>3.47</b>	<b>INTERIOR WATER BODIES</b>	<b>1.84</b>	<b>0.21</b>
<i>Libraries</i>	<i>0.86</i>	<i>0.10</i>			
<i>Cultural Facilities</i>	<i>0.68</i>	<i>0.08</i>			



# Village of Pleasantville Land Use

- Legend**
- Agricultural Uses - Farms, Stables, Nurseries
  - Single Family Residential
  - Two & Three Family and Multi-Structure Properties
  - Condominiums, Apartments & Multi-Family Residential Use
  - Common Land Homeowners Assoc.
  - Vacant Properties
  - Commercial and Retail
  - Manufacturing, Industrial and Warehousing
  - Office and Research (including Campus Office Parks)
  - Mixed Use
  - Institutional and Public Assembly
  - Transportation, Communication and Utilities
  - Cemeteries
  - Public Parks and Parkway Lands
  - Private Recreation
  - Nature Preserves
  - Water Supply Lands
  - Interior Water Bodies



Parcel land use categories were derived from municipal assessment data containing land use codes. The data was edited for completeness, consistency and currency.

432 Michaelian Office Building  
148 Martine Avenue  
White Plains, New York 10601  
[www.westchestergov.com/planning](http://www.westchestergov.com/planning)



Robert P. Astorino, Westchester County Executive  
County Board of Legislators



# Village of Pleasantville

	Acres	Percent of total acreage
<b>Village of Pleasantville, Total Acreage:</b>	<b>1,147.73</b>	<b>100.00%</b>
<b>RESIDENTIAL</b>	<b>551.68</b>	<b>48.07</b>
<b>Single Family</b>	<b>469.77</b>	<b>40.93</b>
Single Family Residential	469.77	40.93
<b>Two/Three Family</b>	<b>39.12</b>	<b>3.41</b>
Two Family Residential	34.11	2.97
Three Family Residential	5.01	0.44
<b>Multi-Family</b>	<b>42.78</b>	<b>3.73</b>
Multi-Family Residential	12.37	1.08
Condominium	30.41	2.65
<b>NON-RESIDENTIAL</b>	<b>217.48</b>	<b>18.95</b>
<b>Commercial and Retail</b>	<b>23.91</b>	<b>2.08</b>
Parking Garages and Lots	0.68	0.06
Commercial and Retail	13.31	1.16
Restaurants	0.94	0.08
Motor Vehicles, Sales and Service	7.61	0.66
Recreation and Entertainment	0.12	0.01
Indoor Sports Facilities	1.26	0.11
<b>Office and Research</b>	<b>21.22</b>	<b>1.85</b>
<b>Manufacturing, Industrial and Warehouses</b>	<b>25.03</b>	<b>2.18</b>
Manufacturing, Industrial, Mining and Quarrying	18.79	1.64
Storage, Warehouse and Distribution Facilities	6.24	0.54
<b>Institutional and Public Assembly</b>	<b>66.05</b>	<b>5.75</b>
Schools	24.73	2.16
Libraries	1.39	0.12

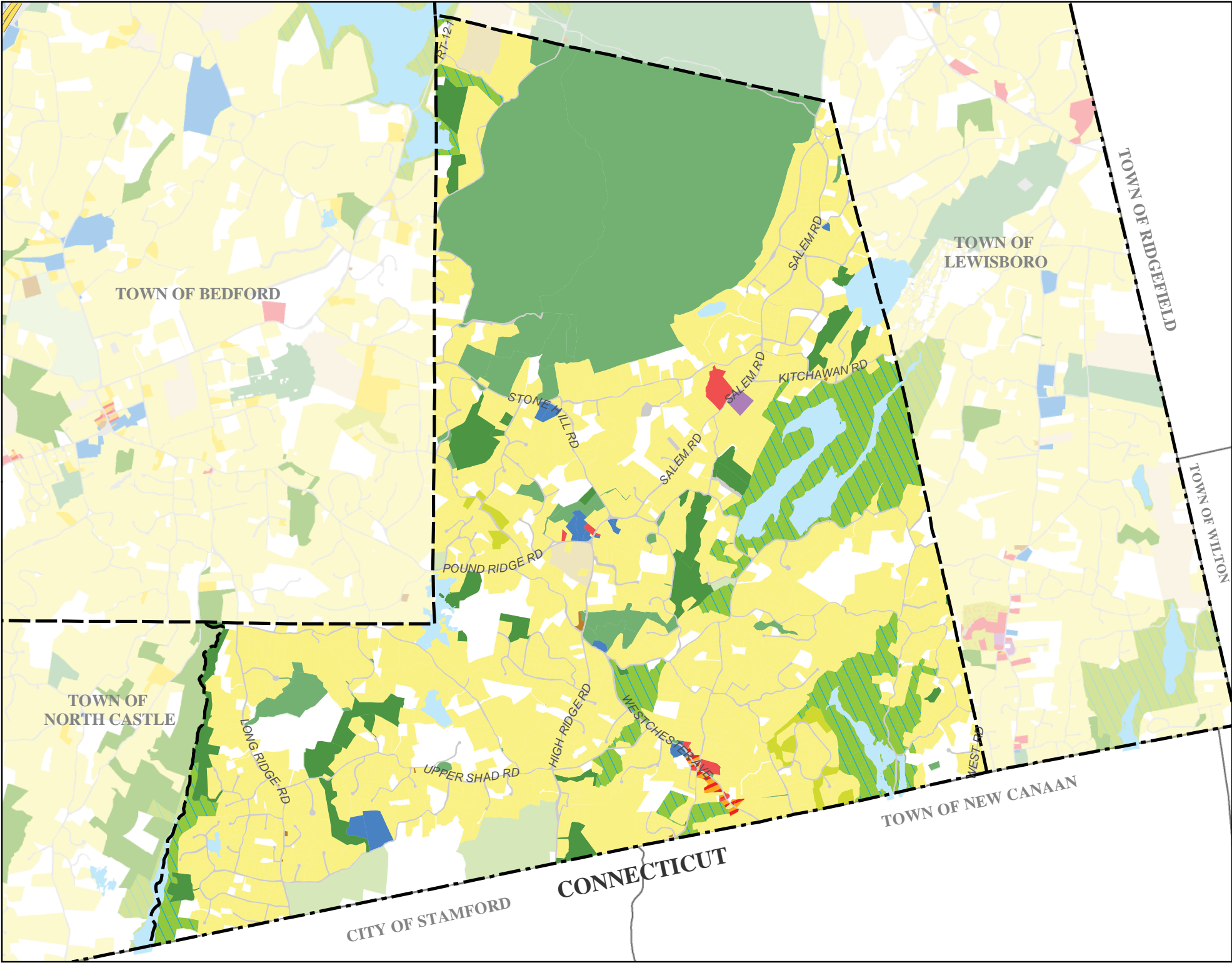
Social and Health Services	23.25	2.03
Religious	13.32	1.16
Public Safety Facilities	0.73	0.06
Government Buildings and Facilities	2.62	0.23
<b>Transportation, Communication and Utilities</b>	<b>81.27</b>	<b>7.08</b>
Transportation Facilities	21.89	1.91
Utilities	56.26	4.90
Communication	3.13	0.27
<b>MIXED USE</b>	<b>18.00</b>	<b>1.57</b>
Other Mixed Use	15.43	1.34
Downtown Row Type	2.57	0.22
<b>OPEN SPACE AND RECREATION</b>	<b>162.18</b>	<b>14.13</b>
<b>Private Recreation</b>	<b>34.39</b>	<b>3.00</b>
Other Private Recreation	2.09	0.18
Private Golf Courses	32.30	2.81
<b>Cemeteries</b>	<b>7.27</b>	<b>0.63</b>
<b>Common Land Homeowners Association</b>	<b>2.31</b>	<b>0.20</b>
<b>Nature Preserves</b>	<b>0.12</b>	<b>0.01</b>
<b>Public Parks and Parkway Lands</b>	<b>118.09</b>	<b>10.29</b>
State Parkway Lands	67.33	5.87
County Parks, Golf Courses and Conservation Lands	0.00	0.00
City/Town/Village Parks and Conservation Lands	50.76	4.42
<b>VACANT/UNDEVELOPED</b>	<b>48.23</b>	<b>4.20</b>
Vacant Land	45.96	4.00
Vacant Land with Improvements	2.27	0.20
<b>RIGHTS-OF-WAY</b>	<b>150.16</b>	<b>13.08</b>





# Village of Port Chester

	Acres	Percent of total acreage		87.57	5.85	Water Supply Lands	0.83	0.06
<b>Village of Port Chester, Total Acreage:</b>	<b>1,498.24</b>	<b>100.00%</b>	<b>Institutional and Public Assembly</b>			<b>VACANT/UNDEVELOPED</b>	<b>26.95</b>	<b>1.80</b>
<b>RESIDENTIAL</b>	<b>715.68</b>	<b>47.77</b>	Religious	26.70	1.78	Vacant Land	25.17	1.68
<b>Single Family</b>	<b>430.45</b>	<b>28.73</b>	Public Safety Facilities	1.14	0.08	Vacant Land with Improvements	1.78	0.12
Single Family Residential	426.61	28.47	Government Buildings and Facilities	1.79	0.12			
Multi-Structure Residential	3.84	0.26	Cultural Facilities	1.62	0.11	<b>RIGHTS-OF-WAY</b>	<b>322.99</b>	<b>21.56</b>
<b>Two/Three Family</b>	<b>203.60</b>	<b>13.59</b>	Social and Health Services	2.55	0.17			
Three Family Residential	29.27	1.95	Schools	40.48	2.70			
Two Family Residential	174.33	11.64	Libraries	1.23	0.08			
<b>Multi-Family</b>	<b>81.63</b>	<b>5.45</b>	Hospitals	12.07	0.81			
Condominium	5.57	0.37	<b>Transportation, Communication and Utilities</b>	<b>48.15</b>	<b>3.21</b>			
Multi-Family Residential	76.06	5.08	Transportation Facilities	32.00	2.14			
<b>NON-RESIDENTIAL</b>	<b>330.55</b>	<b>22.06</b>	Utilities	0.42	0.03			
<b>Commercial and Retail</b>	<b>120.51</b>	<b>8.04</b>	Communication	3.99	0.27			
Indoor Sports Facilities	1.36	0.09	Waste Disposal, Treatment Plants and Landfills	11.74	0.78			
Parking Garages and Lots	5.16	0.34	<b>MIXED USE</b>	<b>32.23</b>	<b>2.15</b>			
Recreation and Entertainment	5.33	0.36	Downtown Row Type	22.07	1.47			
Motor Vehicles, Sales and Service	13.94	0.93	Other Mixed Use	10.16	0.68			
Restaurants	5.69	0.38	<b>OPEN SPACE AND RECREATION</b>	<b>69.46</b>	<b>4.64</b>			
Regional Shopping Centers	47.16	3.15	<b>Private Recreation</b>	<b>2.09</b>	<b>0.14</b>			
Commercial and Retail	41.86	2.79	Private Marinas	2.09	0.14			
<b>Office and Research</b>	<b>10.82</b>	<b>0.72</b>	<b>Cemeteries</b>	<b>0.05</b>	<b>0.00</b>			
<b>Manufacturing, Industrial and Warehouses</b>	<b>63.50</b>	<b>4.24</b>	<b>Common Land Homeowners Association</b>	<b>13.84</b>	<b>0.92</b>			
Storage, Warehouse and Distribution Facilities	61.11	4.08	<b>Public Parks and Parkway Lands</b>	<b>52.66</b>	<b>3.51</b>			
Manufacturing, Industrial, Mining and Quarrying	2.39	0.16	City/Town/Village Parks and Conservation Lands	52.66	3.51			



# Town of Pound Ridge Land Use

## Legend

- Agricultural Uses - Farms, Stables, Nurseries
- Single Family Residential
- Two & Three Family and Multi-Structure Properties
- Condominiums, Apartments & Multi-Family Residential Use
- Common Land Homeowners Assoc.
- Vacant Properties
- Commercial and Retail
- Manufacturing, Industrial and Warehousing
- Office and Research (including Campus Office Parks)
- Mixed Use
- Institutional and Public Assembly
- Transportation, Communication and Utilities
- Cemeteries
- Public Parks and Parkway Lands
- Private Recreation
- Nature Preserves
- Water Supply Lands
- Interior Water Bodies



0 1,500 3,000 6,000 Feet

Land uses in surrounding municipalities  
have been faded.

Parcel land use categories were derived from municipal assessment data containing land use codes. The data was edited for completeness, consistency and currency.

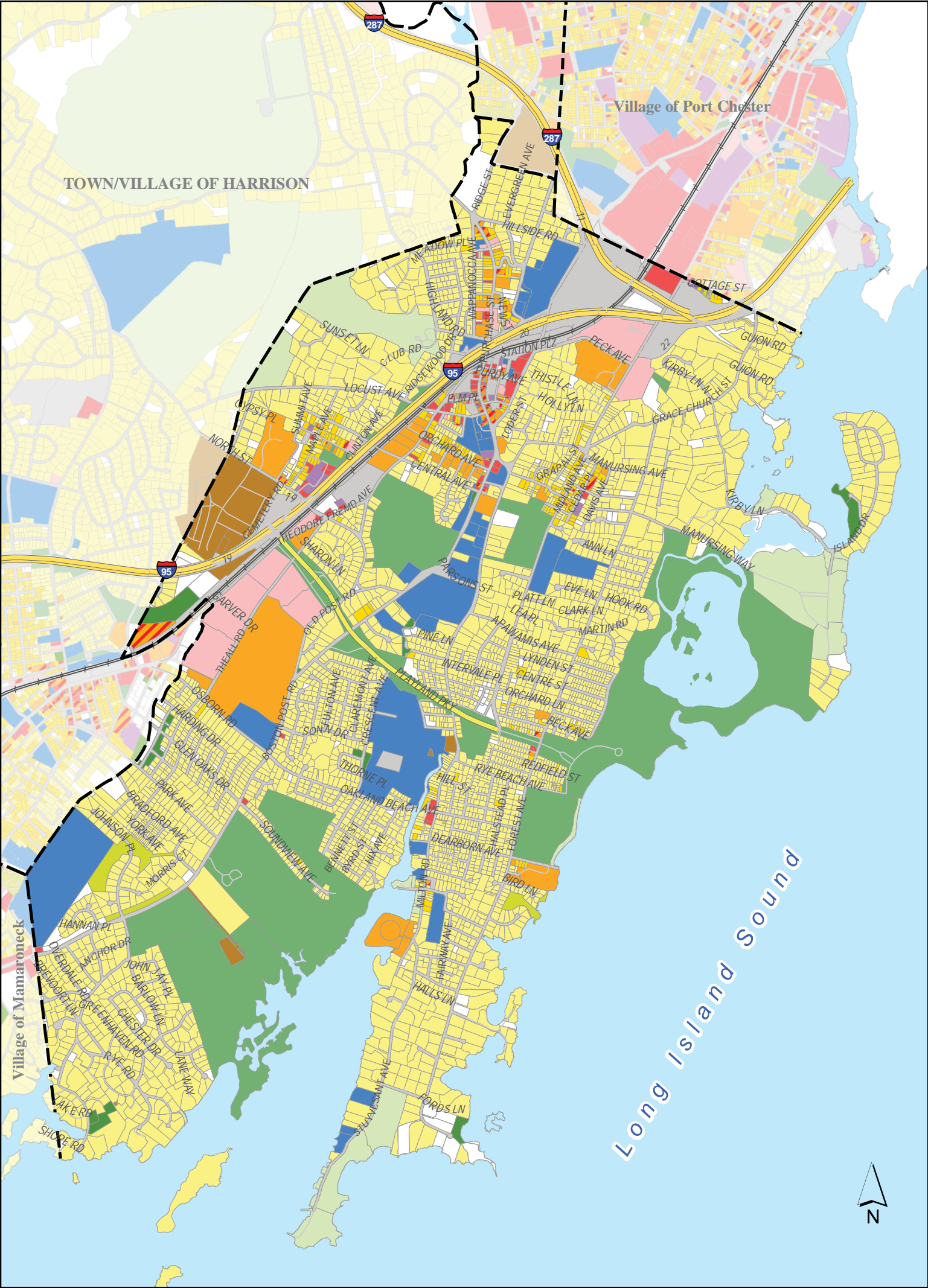


Robert P. Astorino, Westchester County Executive  
County Board of Legislators

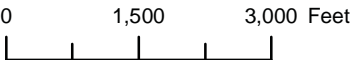


# Town of Pound Ridge

	Acres	Percent of total acreage			
<b>Town of Pound Ridge, Total Acreage:</b>	<b>14,771.20</b>	<b>100.00%</b>	<b>Transportation, Communication and Utilities</b>	<b>11.40</b>	<b>0.08</b>
			Utilities	6.58	0.04
			Communication	4.82	0.03
<b>RESIDENTIAL</b>	<b>6,930.97</b>	<b>46.92</b>	<b>MIXED USE</b>	<b>18.15</b>	<b>0.12</b>
<b>Single Family</b>	<b>6,930.97</b>	<b>46.92</b>	Other Mixed Use	18.15	0.12
Single Family Residential	6,916.30	46.82	<b>OPEN SPACE AND RECREATION</b>	<b>5,249.64</b>	<b>35.54</b>
Estate and Rural Residential	14.67	0.10	<b>Agricultural</b>	<b>52.74</b>	<b>0.36</b>
<b>NON-RESIDENTIAL</b>	<b>186.78</b>	<b>1.26</b>	Horse and Livestock Farms	52.74	0.36
<b>Commercial and Retail</b>	<b>81.67</b>	<b>0.55</b>	<b>Private Recreation</b>	<b>302.16</b>	<b>2.05</b>
Commercial and Retail	34.14	0.23	Other Private Recreation	12.31	0.08
Agricultural Nurseries and Greenhouses	41.33	0.28	Private Golf Courses	289.85	1.96
Parking Garages and Lots	0.33	0.00	<b>Cemeteries</b>	<b>4.51</b>	<b>0.03</b>
Motor Vehicles, Sales and Service	3.49	0.02	<b>Common Land Homeowners Association</b>	<b>74.23</b>	<b>0.50</b>
Restaurants	2.38	0.02	<b>Nature Preserves</b>	<b>584.85</b>	<b>3.96</b>
<b>Office and Research</b>	<b>0.74</b>	<b>0.01</b>	<b>Public Parks and Parkway Lands</b>	<b>3,051.92</b>	<b>20.66</b>
<b>Manufacturing, Industrial and Warehouses</b>	<b>12.51</b>	<b>0.08</b>	County Parks, Golf Courses and Conservation Lands	2,824.12	19.12
Storage, Warehouse and Distribution Facilities	12.51	0.08	City/Town/Village Parks and Conservation Lands	227.79	1.54
<b>Institutional and Public Assembly</b>	<b>80.46</b>	<b>0.54</b>	<b>Water Supply Lands</b>	<b>1,179.23</b>	<b>7.98</b>
Schools	15.99	0.11	<b>VACANT/UNDEVELOPED</b>	<b>1,505.01</b>	<b>10.19</b>
Libraries	3.48	0.02	Vacant Land	1,430.82	9.69
Social and Health Services	0.67	0.00	Vacant Land with Improvements	74.19	0.50
Religious	39.44	0.27	<b>RIGHTS-OF-WAY</b>	<b>476.07</b>	<b>3.22</b>
Public Safety Facilities	5.47	0.04	<b>INTERIOR WATER BODIES</b>	<b>404.58</b>	<b>2.74</b>
Government Buildings and Facilities	15.40	0.10			



# City of Rye Land Use



- Legend**
  - Agricultural Uses - Farms, Stables, Nurseries
  - Single Family Residential
  - Two & Three Family and Multi-Structure Properties
  - Condominiums, Apartments & Multi-Family Residential Use
  - Common Land Homeowners Assoc.
  - Vacant Properties
  - Commercial and Retail
  - Manufacturing, Industrial and Warehousing
  - Office and Research (including Campus Office Parks)
  - Mixed Use
  - Institutional and Public Assembly
  - Transportation, Communication and Utilities
  - Cemeteries
  - Public Parks and Parkway Lands
  - Private Recreation
  - Nature Preserves
  - Water Supply Lands
  - Interior Water Bodies

**Land uses in surrounding municipalities have been faded.**

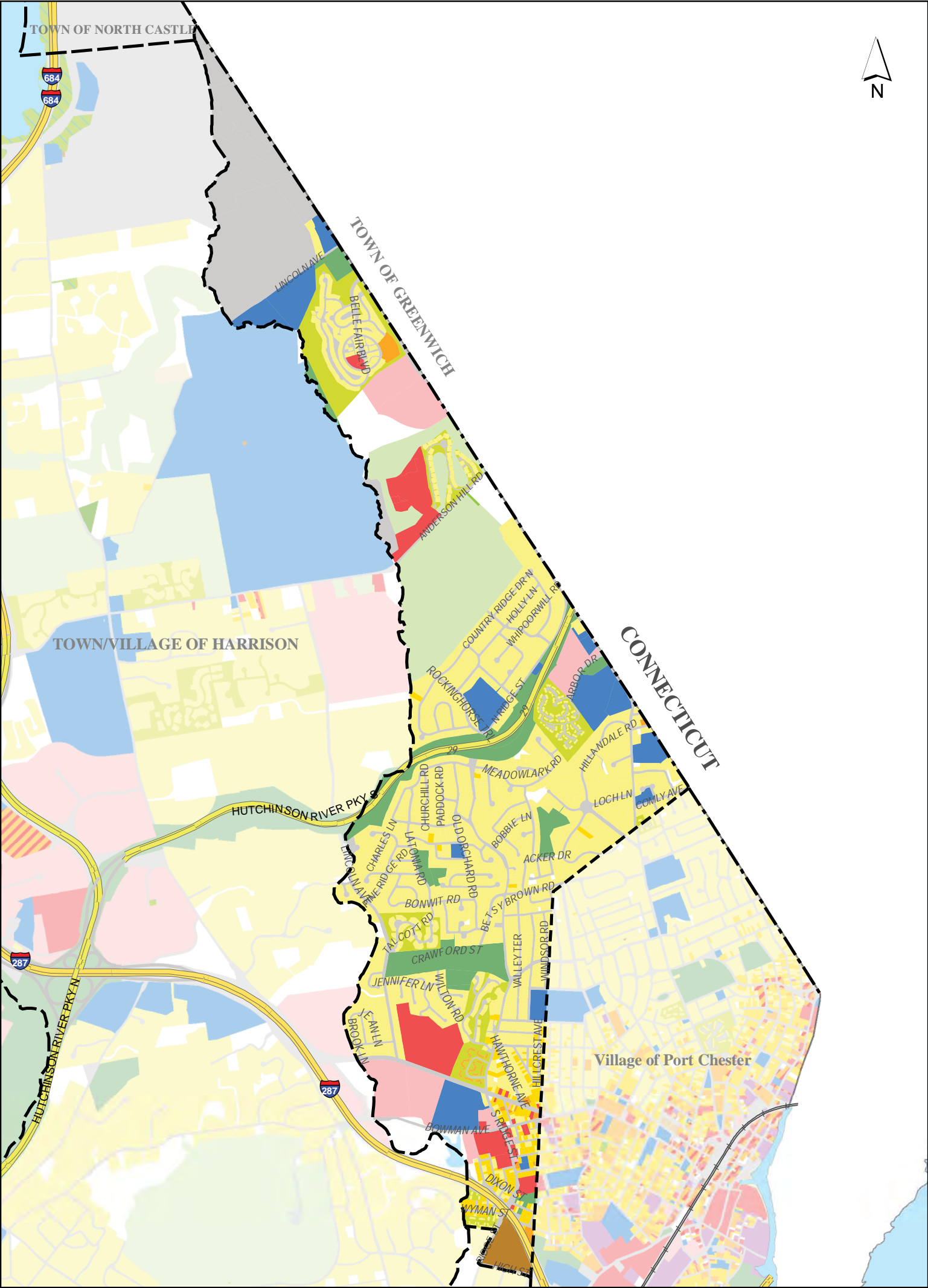
Parcel land use categories were derived from municipal assessment data containing land use codes. The data was edited for completeness, consistency and currency.

  
Robert P. Astorino, Westchester County Executive  
County Board of Legislators



City of Rye

	Acres	Percent of total acreage					
City of Rye, Total Acreage:	3,719.83	100.00%	Libraries	0.30	0.01	Public Parks and Parkway Lands	570.7115.34
RESIDENTIAL	1,809.44	48.64	Social and Health Services	4.67	0.13	County Parks, Golf Courses and Conservation Lands	343.529.23
Single Family	1,633.71	43.92	Hospitals	2.96	0.08	City/Town/Village Parks and Conservation Lands	102.552.76
Single Family Residential	1,608.92	43.25	Religious	21.40	0.58	City/Town/Village Golf Courses	124.633.35
Multi-Structure Residential	5.91	0.16	Cultural Facilities	7.97	0.21	VACANT/UNDEVELOPED	108.602.92
Estate and Rural Residential	18.88	0.51	Public Safety Facilities	2.02	0.05	Vacant Land	101.672.73
Two/Three Family	38.22	1.03	Government Buildings and Facilities	52.55	1.41	Vacant Land with Improvements	6.920.19
Two Family Residential	29.66	0.80	Schools	119.59	3.21	RIGHTS-OF-WAY	506.1613.61
Three Family Residential	8.56	0.23	Transportation, Communication and Utilities	58.811.58		INTERIOR WATER BODIES	97.662.63
Multi-Family	137.51	3.70	Transportation Facilities	45.88	1.23		
Multi-Family Residential	136.65	3.67	Utilities	9.37	0.25		
Condominium	0.85	0.02	Communication	0.35	0.01		
NON-RESIDENTIAL	381.29	10.25	Waste Disposal, Treatment Plants and Landfills	3.20	0.09		
Commercial and Retail	22.81	0.61	MIXED USE	13.870.37			
Commercial and Retail	7.97	0.21	Downtown Row Type	4.54	0.12		
Restaurants	1.49	0.04	Other Mixed Use	9.33	0.25		
Motor Vehicles, Sales and Service	7.14	0.19	OPEN SPACE AND RECREATION	818.9822.02			
Hotels, Motels and Boarding Houses	4.92	0.13	Agricultural	0.080.00			
Parking Garages and Lots	1.29	0.03	Other Agriculture	0.08	0.00		
Office and Research	81.52	2.19	Private Recreation	154.284.15			
Manufacturing, Industrial and Warehouses	6.70	0.18	Private Golf Courses	54.92	1.48		
Storage, Warehouse and Distribution Facilities	6.12	0.16	Private Beaches	83.02	2.23		
Manufacturing, Industrial, Mining and Quarrying	0.58	0.02	Private Marinas	16.35	0.44		
Institutional and Public Assembly	211.46	5.68	Cemeteries	52.901.42			
			Common Land Homeowners Association	17.670.48			
			Nature Preserves	23.330.63			



# Village of Rye Brook Land Use

0 1,750 3,500 Feet

- Legend**

  - Agricultural Uses - Farms, Stables, Nurseries
  - Single Family Residential
  - Two & Three Family and Multi-Structure Properties
  - Condominiums, Apartments & Multi-Family Residential Use
  - Common Land Homeowners Assoc.
  - Vacant Properties
  - Commercial and Retail
  - Manufacturing, Industrial and Warehousing
- Office and Research (including Campus Office Parks)
  - Mixed Use
  - Institutional and Public Assembly
  - Transportation, Communication and Utilities
  - Cemeteries
  - Public Parks and Parkway Lands
  - Private Recreation
  - Nature Preserves
  - Water Supply Lands
  - Interior Water Bodies

**Land uses in surrounding municipalities have been faded.**

Parcel land use categories were derived from municipal assessment data containing land use codes. The data was edited for completeness, consistency and currency.

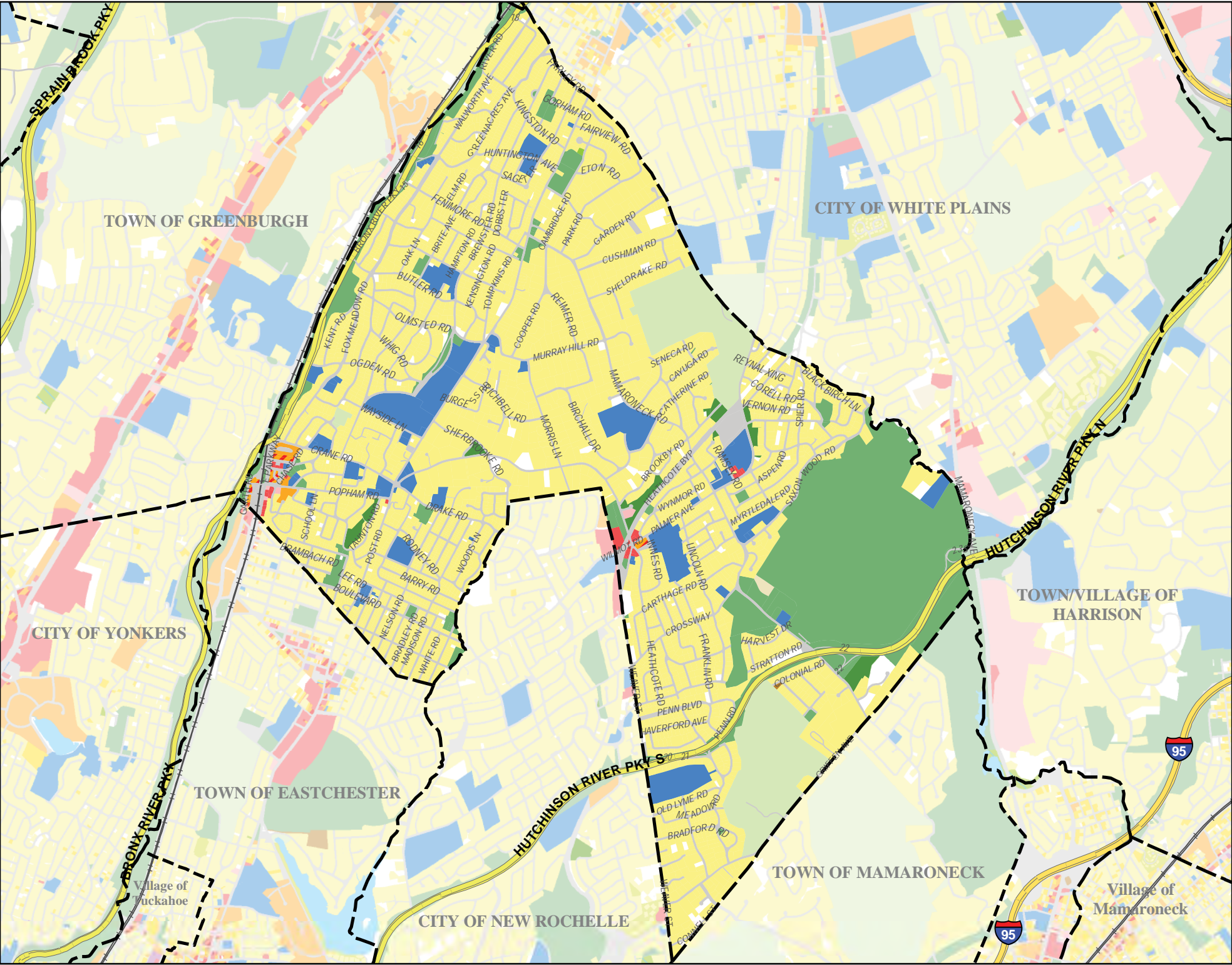
  
Robert P. Astorino, Westchester County Executive  
County Board of Legislators



# Village of Rye Brook

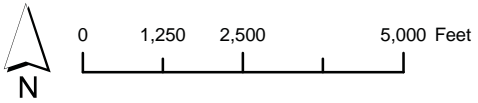
	Acres	Percent of total acreage
<b>Village of Rye Brook, Total Acreage:</b>	<b>2,223.95</b>	<b>100.00%</b>
<b>RESIDENTIAL</b>	<b>841.27</b>	<b>37.83</b>
<b>Single Family</b>	<b>790.71</b>	<b>35.55</b>
Estate and Rural Residential	3.50	0.16
Multi-Structure Residential	0.52	0.02
Single Family Residential	786.69	35.37
<b>Two/Three Family</b>	<b>39.68</b>	<b>1.78</b>
Two Family Residential	37.72	1.70
Three Family Residential	1.96	0.09
<b>Multi-Family</b>	<b>10.88</b>	<b>0.49</b>
Multi-Family Residential	10.88	0.49
<b>NON-RESIDENTIAL</b>	<b>539.64</b>	<b>24.26</b>
<b>Commercial and Retail</b>	<b>89.85</b>	<b>4.04</b>
Commercial and Retail	21.21	0.95
Motor Vehicles, Sales and Service	0.75	0.03
Hotels, Motels and Boarding Houses	67.59	3.04
Parking Garages and Lots	0.29	0.01
<b>Office and Research</b>	<b>112.57</b>	<b>5.06</b>
Office Building	112.57	5.06
<b>Institutional and Public Assembly</b>	<b>128.98</b>	<b>5.80</b>
Schools	75.87	3.41
Government Buildings and Facilities	34.63	1.56
Public Safety Facilities	0.98	0.04
Religious	2.43	0.11
Social and Health Services	15.07	0.68

<b>Transportation, Communication and Utilities</b>	<b>208.24</b>	<b>9.36</b>
Transportation Facilities	206.68	9.29
Utilities	1.56	0.07
<b>MIXED USE</b>	<b>0.23</b>	<b>0.01</b>
Other Mixed Use	0.23	0.01
<b>OPEN SPACE AND RECREATION</b>	<b>495.13</b>	<b>22.26</b>
<b>Private Recreation</b>	<b>211.23</b>	<b>9.50</b>
Private Golf Courses	211.23	9.50
<b>Cemeteries</b>	<b>18.52</b>	<b>0.83</b>
<b>Common Land Homeowners Association</b>	<b>110.72</b>	<b>4.98</b>
<b>Public Parks and Parkway Lands</b>	<b>154.11</b>	<b>6.93</b>
State Parkway Lands	74.32	3.34
City/Town/Village Parks and Conservation Lands	79.79	3.59
<b>Water Supply Lands</b>	<b>0.55</b>	<b>0.02</b>
<b>VACANT/UNDEVELOPED</b>	<b>74.69</b>	<b>3.36</b>
Vacant Land with Improvements	0.23	0.01
Vacant Land	74.46	3.35
<b>RIGHTS-OF-WAY</b>	<b>271.29</b>	<b>12.20</b>
<b>INTERIOR WATER BODIES</b>	<b>1.69</b>	<b>0.08</b>



# Town/Village of Scarsdale Land Use

- Legend**
- Agricultural Uses - Farms, Stables, Nurseries
  - Single Family Residential
  - Two & Three Family and Multi-Structure Properties
  - Condominiums, Apartments & Multi-Family Residential Use
  - Common Land Homeowners Assoc.
  - Vacant Properties
  - Commercial and Retail
  - Manufacturing, Industrial and Warehousing
  - Office and Research (including Campus Office Parks)
  - Mixed Use
  - Institutional and Public Assembly
  - Transportation, Communication and Utilities
  - Cemeteries
  - Public Parks and Parkway Lands
  - Private Recreation
  - Nature Preserves
  - Water Supply Lands
  - Interior Water Bodies



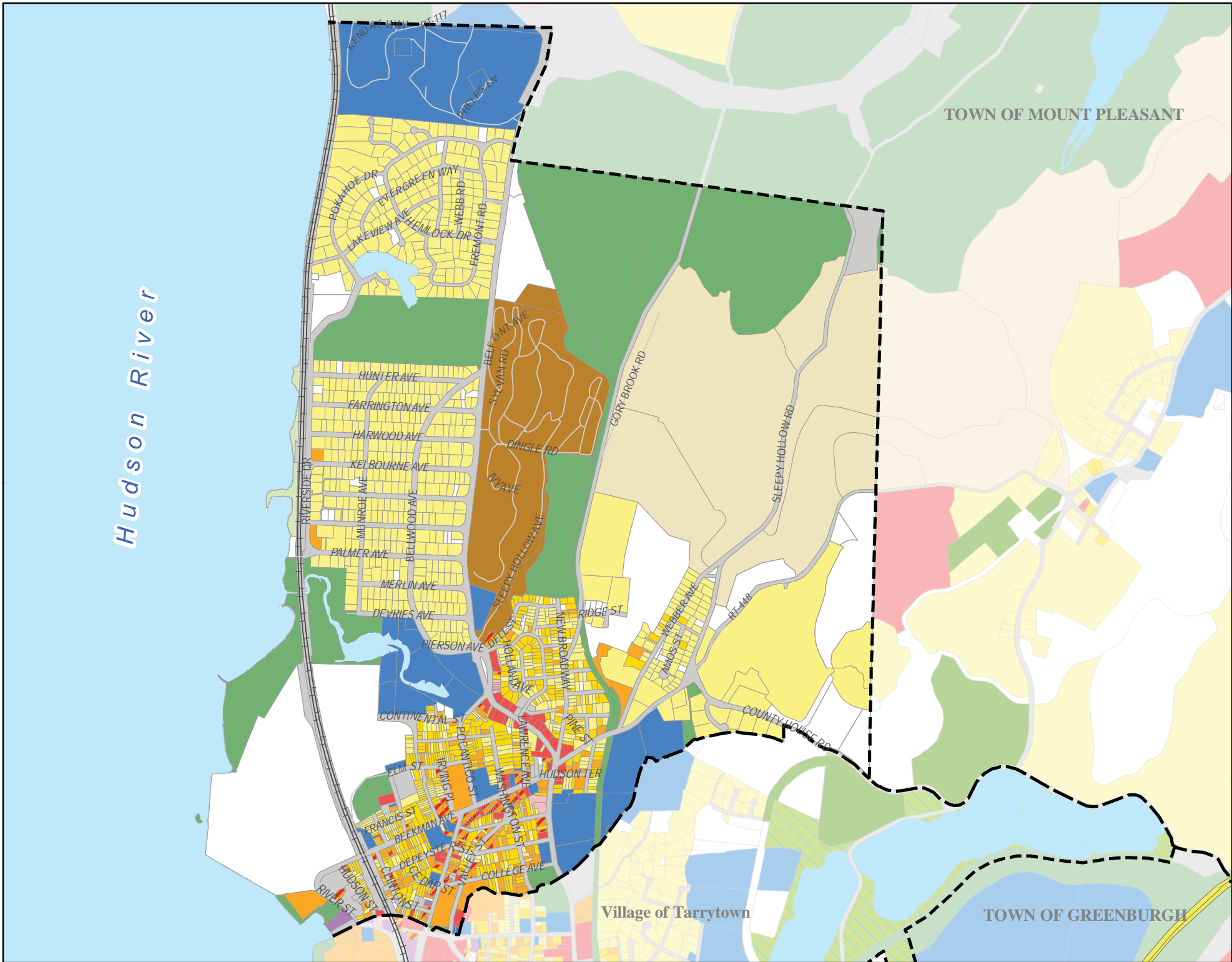
Land uses in surrounding municipalities have been faded.

Parcel land use categories were derived from municipal assessment data containing land use codes. The data was edited for completeness, consistency and currency.




# Town/Village of Scarsdale

	Acres	Percent of total acreage			
<b>Town/Village of Scarsdale, Total Acreage:</b>	<b>4,279.02</b>	<b>100.00%</b>	Transportation Facilities	7.77	0.18
			Utilities	1.52	0.04
			Communication	0.65	0.02
			Waste Disposal, Treatment Plants and Landfills	7.96	0.19
<b>RESIDENTIAL</b>	<b>2,377.82</b>	<b>55.57</b>	<b>MIXED USE</b>	<b>5.47</b>	<b>0.13</b>
<b>Single Family</b>	<b>2,371.74</b>	<b>55.43</b>	Downtown Row Type	1.36	0.03
Single Family Residential	2,371.74	55.43	Other Mixed Use	4.11	0.10
<b>Multi-Family</b>	<b>6.08</b>	<b>0.14</b>	<b>OPEN SPACE AND RECREATION</b>	<b>1,004.93</b>	<b>23.49</b>
Multi-Family Residential	6.08	0.14	<b>Agricultural</b>	<b>2.95</b>	<b>0.07</b>
<b>NON-RESIDENTIAL</b>	<b>250.76</b>	<b>5.86</b>	Horse and Livestock Farms	2.95	0.07
<b>Commercial and Retail</b>	<b>11.82</b>	<b>0.28</b>	<b>Private Recreation</b>	<b>255.31</b>	<b>5.97</b>
Commercial and Retail	6.66	0.16	Other Private Recreation	0.37	0.01
Restaurants	0.33	0.01	Private Golf Courses	254.93	5.96
Motor Vehicles, Sales and Service	1.89	0.04	<b>Cemeteries</b>	<b>0.44</b>	<b>0.01</b>
Parking Garages and Lots	1.45	0.03	<b>Nature Preserves</b>	<b>30.95</b>	<b>0.72</b>
Retail Nurseries and Greenhouses	1.49	0.03	<b>Public Parks and Parkway     Lands</b>	<b>714.78</b>	<b>16.70</b>
<b>Office and Research</b>	<b>2.17</b>	<b>0.05</b>	State Parkway Lands	79.47	1.86
<b>Institutional and Public     Assembly</b>	<b>218.87</b>	<b>5.11</b>	County Parks, Golf Courses and Conservation Lands	524.70	12.26
Cultural Facilities	3.72	0.09	City/Town/Village Parks and Conservation Lands	110.60	2.58
Government Buildings and Facilities	16.10	0.38	<b>Water Supply Lands</b>	<b>0.51</b>	<b>0.01</b>
Public Safety Facilities	1.98	0.05	<b>VACANT/UNDEVELOPED</b>	<b>78.31</b>	<b>1.83</b>
Social and Health Services	2.05	0.05	Vacant Land	74.73	1.75
Schools	140.43	3.28	Vacant Land with Improvements	3.59	0.08
Libraries	9.75	0.23	<b>RIGHTS-OF-WAY</b>	<b>561.72</b>	<b>13.13</b>
Religious	44.84	1.05			
<b>Transportation,     Communication and Utilities</b>	<b>17.90</b>	<b>0.42</b>			



# Village of Sleepy Hollow Land Use

- Legend**
- Agricultural Uses - Farms, Stables, Nurseries
  - Single Family Residential
  - Two & Three Family and Multi-Structure Properties
  - Condominiums, Apartments & Multi-Family Residential Use
  - Common Land Homeowners Assoc.
  - Vacant Properties
  - Commercial and Retail
  - Manufacturing, Industrial and Warehousing
  - Office and Research (including Campus Office Parks)
  - Mixed Use
  - Institutional and Public Assembly
  - Transportation, Communication and Utilities
  - Cemeteries
  - Public Parks and Parkway Lands
  - Private Recreation
  - Nature Preserves
  - Water Supply Lands
  - Interior Water Bodies



Parcel land use categories were derived from municipal assessment data containing land use codes. The data was edited for completeness, consistency and currency.

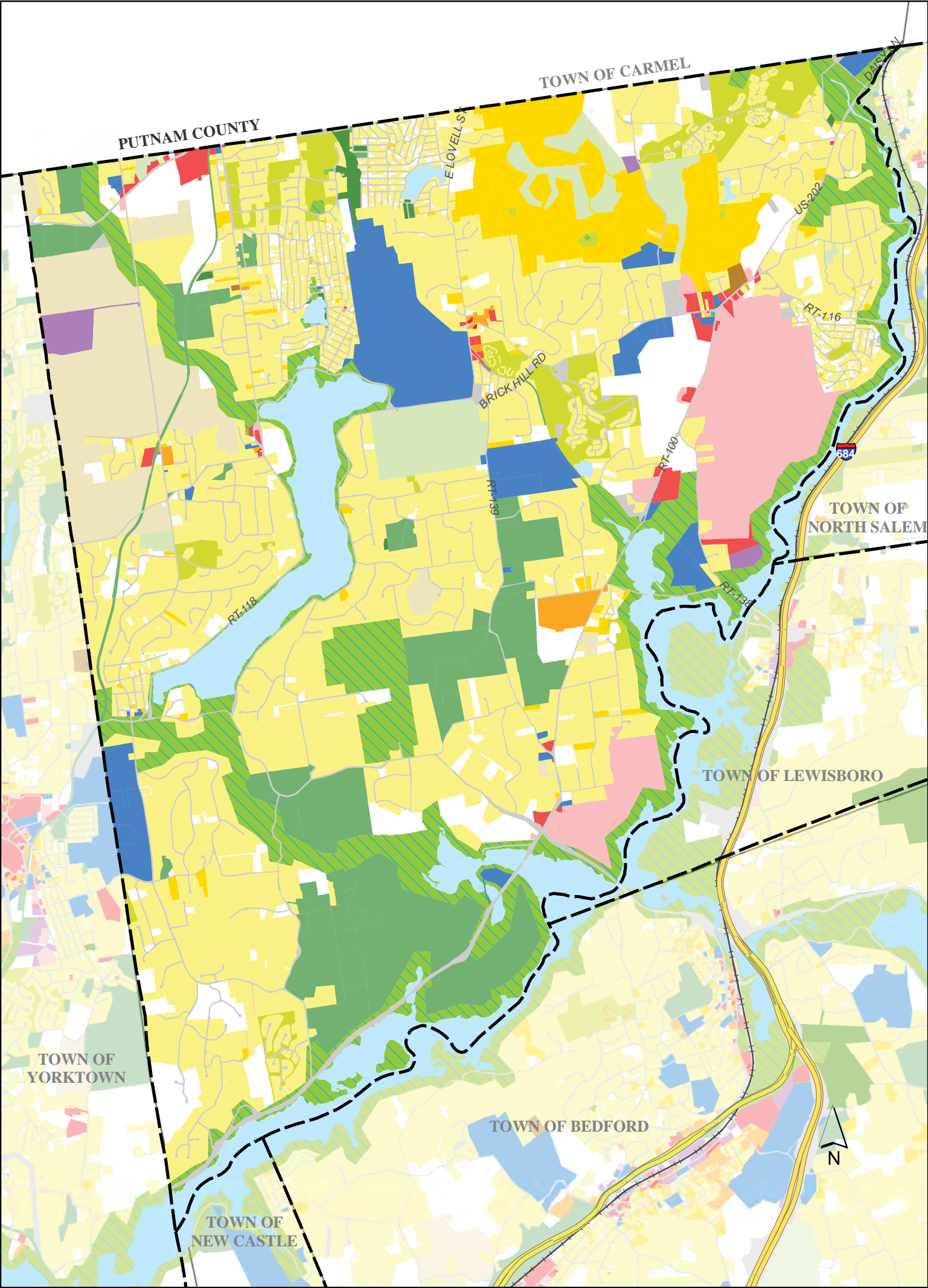
432 Michaelian Office Building  
148 Martine Avenue  
White Plains, New York 10601  
[www.westchestergov.com/planning](http://www.westchestergov.com/planning)






# Village of Sleepy Hollow

	Acres	Percent of total acreage						
<b>Village of Sleepy Hollow, Total Acreage:</b>	<b>1,446.53</b>	<b>100.00%</b>	Storage, Warehouse and Distribution Facilities	0.98	0.07	State Parks and Conservation Lands	143.27	9.90
			Manufacturing, Industrial, Mining and Quarrying	0.14	0.01	County Parks, Golf Courses and Conservation Lands	18.20	1.26
<b>RESIDENTIAL</b>	<b>382.50</b>	<b>26.44</b>	<b>Institutional and Public Assembly</b>	<b>120.25</b>	<b>8.31</b>	City/Town/Village Parks and Conservation Lands	76.07	5.26
<b>Single Family</b>	<b>313.05</b>	<b>21.64</b>	Social and Health Services	0.53	0.04	<b>VACANT/UNDEVELOPED</b>	<b>185.40</b>	<b>12.82</b>
Multi-Structure Residential	0.27	0.02	Hospitals	63.03	4.36	Vacant Land	184.82	12.78
Single Family Residential	263.44	18.21	Religious	6.15	0.42	Vacant Land with Improvements	0.57	0.04
Single Family Residential with Accesory Apartment	0.04	0.00	Cultural Facilities	22.40	1.55	<b>RIGHTS-OF-WAY</b>	<b>136.52</b>	<b>9.44</b>
Estate and Rural Residential	49.30	3.41	Public Safety Facilities	0.22	0.02	<b>INTERIOR WATER BODIES</b>	<b>12.31</b>	<b>0.85</b>
<b>Two/Three Family</b>	<b>44.12</b>	<b>3.05</b>	Government Buildings and Facilities	0.55	0.04			
Three Family Residential	10.31	0.71	Schools	27.37	1.89			
Two Family Residential	33.81	2.34	<b>Transportation, Communication and Utilities</b>	<b>39.35</b>	<b>2.72</b>			
<b>Multi-Family</b>	<b>25.33</b>	<b>1.75</b>	Transportation Facilities	31.90	2.21			
Multi-Family Residential	22.32	1.54	Utilities	6.11	0.42			
Condominium	3.01	0.21	Waste Disposal, Treatment Plants and Landfills	1.33	0.09			
<b>NON-RESIDENTIAL</b>	<b>175.25</b>	<b>12.12</b>	<b>MIXED USE</b>	<b>8.40</b>	<b>0.58</b>			
<b>Commercial and Retail</b>	<b>13.32</b>	<b>0.92</b>	Other Mixed Use	3.21	0.22			
Commercial and Retail	3.13	0.22	Downtown Row Type	5.19	0.36			
Restaurants	0.18	0.01	<b>OPEN SPACE AND RECREATION</b>	<b>545.89</b>	<b>37.74</b>			
Motor Vehicles, Sales and Service	5.15	0.36	<b>Agricultural</b>	<b>214.38</b>	<b>14.82</b>			
Recreation and Entertainment	0.14	0.01	Vacant Agricultural Lands (productive)	214.38	14.82			
Hotels, Motels and Boarding Houses	0.13	0.01	<b>Private Recreation</b>	<b>3.49</b>	<b>0.24</b>			
Indoor Sports Facilities	0.51	0.04	Private Marinas	3.49	0.24			
Parking Garages and Lots	4.07	0.28	<b>Cemeteries</b>	<b>90.49</b>	<b>6.26</b>			
<b>Office and Research</b>	<b>1.22</b>	<b>0.08</b>	<b>Public Parks and Parkway Lands</b>	<b>237.53</b>	<b>16.42</b>			
<b>Manufacturing, Industrial and Warehouses</b>	<b>1.11</b>	<b>0.08</b>						



# Town of Somers Land Use



## Legend

- |   |  |
|---|--|
| <ul style="list-style-type: none"><li>Agricultural Uses - Farms, Stables, Nurseries</li><li>Single Family Residential</li><li>Two &amp; Three Family and Multi-Structure Properties</li><li>Condominiums, Apartments &amp; Multi-Family Residential Use</li><li>Common Land Homeowners Assoc.</li><li>Vacant Properties</li><li>Commercial and Retail</li><li>Manufacturing, Industrial and Warehousing</li></ul> | <ul style="list-style-type: none"><li>Office and Research (including Campus Office Parks)</li><li>Mixed Use</li><li>Institutional and Public Assembly</li><li>Transportation, Communication and Utilities</li><li>Cemeteries</li><li>Public Parks and Parkway Lands</li><li>Private Recreation</li><li>Nature Preserves</li><li>Water Supply Lands</li><li>Interior Water Bodies</li></ul> |
|---|--|

## Land uses in surrounding municipalities have been faded.

Parcel land use categories were derived from municipal assessment data containing land use codes. The data was edited for completeness, consistency and currency.

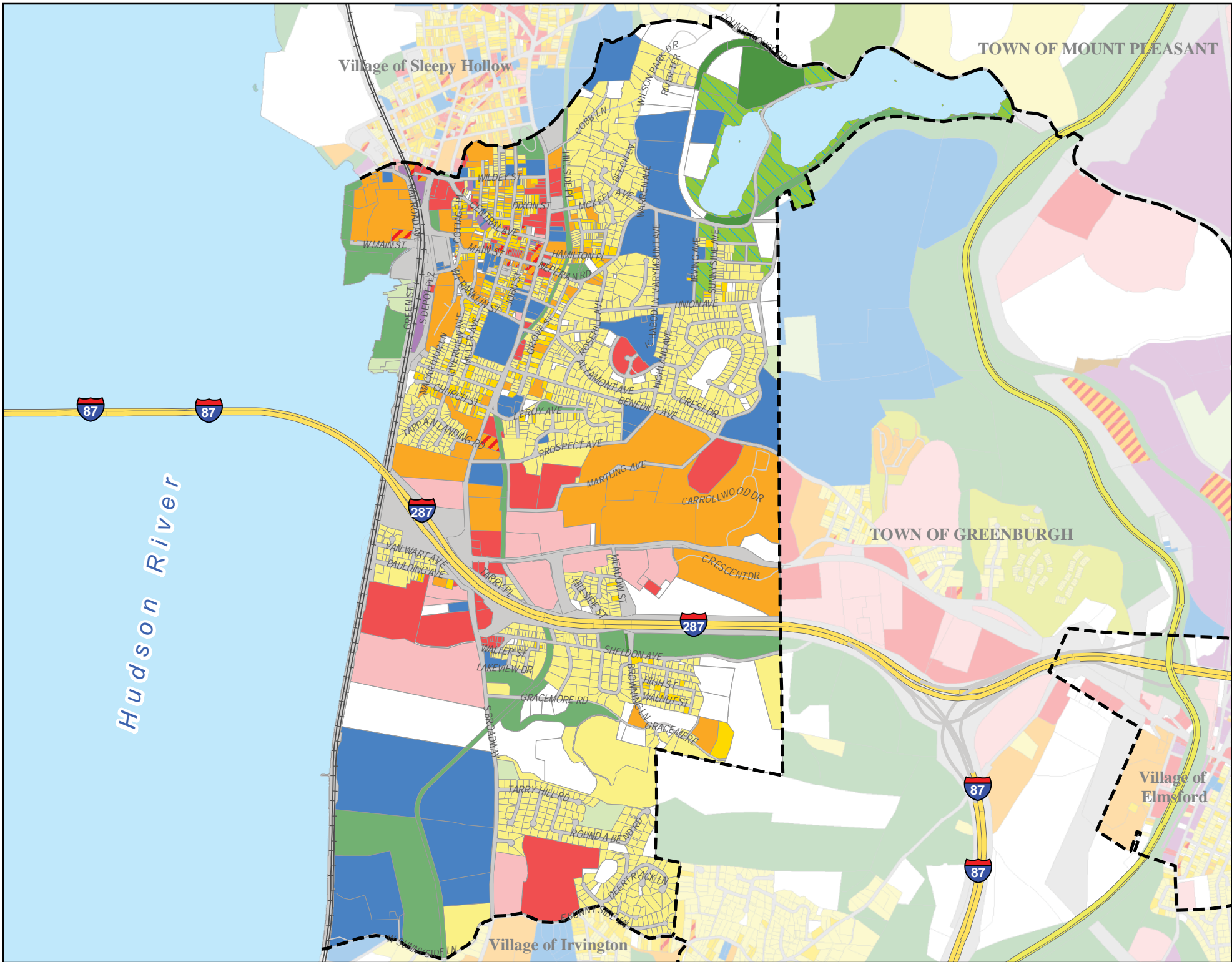


Robert P. Astorino, Westchester County Executive  
County Board of Legislators



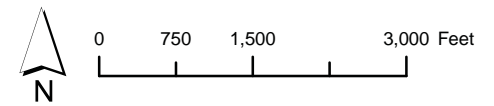
Town of Somers

	Acres	Percent of total acreage					
<b>Town of Somers, Total Acreage:</b>	<b>20,583.43</b>	<b>100.00%</b>	Government Buildings and Facilities	20.40	0.10	State Parks and Conservation Lands	1.67 0.01
<b>RESIDENTIAL</b>	<b>8,274.39</b>	<b>40.20</b>	Schools	399.12	1.94	County Parks, Golf Courses and Conservation Lands	1,429.32 6.94
<b>Single Family</b>	<b>8,106.66</b>	<b>39.38</b>	Cultural Facilities	1.17	0.01	City/Town/Village Parks and Conservation Lands	336.08 1.63
Multi-Structure Residential	861.06	4.18	Religious	39.75	0.19	<b>Water Supply Lands</b>	<b>2,095.91 10.18</b>
Single Family Residential	6,880.61	33.43	<b>Transportation, Communication and Utilities</b>	<b>61.30 0.30</b>		<b>VACANT/UNDEVELOPED</b>	<b>1,573.78 7.65</b>
Estate and Rural Residential	365.00	1.77	Utilities	32.93	0.16	Vacant Land	1,556.43 7.56
<b>Two/Three Family</b>	<b>91.81</b>	<b>0.45</b>	Waste Disposal, Treatment Plants and Landfills	26.90	0.13	Vacant Land with Improvements	17.36 0.08
Two Family Residential	77.80	0.38	Flood Control	1.47	0.01	<b>RIGHTS-OF-WAY</b>	<b>1,069.16 5.19</b>
Three Family Residential	14.02	0.07	<b>MIXED USE</b>	<b>3.78</b>	<b>0.02</b>	<b>INTERIOR WATER BODIES</b>	<b>1,456.37 7.08</b>
<b>Multi-Family</b>	<b>75.91</b>	<b>0.37</b>	Other Mixed Use	3.78	0.02		
Multi-Family Residential	75.91	0.37	<b>OPEN SPACE AND RECREATION</b>	<b>5,971.41</b>	<b>29.01</b>		
<b>NON-RESIDENTIAL</b>	<b>2,234.53</b>	<b>10.86</b>	<b>Agricultural</b>	<b>958.67</b>	<b>4.66</b>		
<b>Commercial and Retail</b>	<b>193.30</b>	<b>0.94</b>	Crops, Orchards and Vineyards	203.40	0.99		
Commercial and Retail	108.08	0.53	Horse and Livestock Farms	680.57	3.31		
Regional Shopping Centers	28.51	0.14	Other Agriculture	74.70	0.36		
Restaurants	8.77	0.04	<b>Private Recreation</b>	<b>498.92</b>	<b>2.42</b>		
Motor Vehicles, Sales and Service	2.36	0.01	Private Campgrounds, Cottages and Bungalows	19.77	0.10		
Recreation and Entertainment	2.43	0.01	Private Beaches	12.06	0.06		
Agricultural Nurseries and Greenhouses	43.17	0.21	Private Golf Courses	456.71	2.22		
<b>Office and Research</b>	<b>967.90</b>	<b>4.70</b>	Other Private Recreation	10.39	0.05		
<b>Manufacturing, Industrial and     Warehouses</b>	<b>94.42</b>	<b>0.46</b>	<b>Cemeteries</b>	<b>14.52</b>	<b>0.07</b>		
Storage, Warehouse and Distribution Facilities	94.42	0.46	<b>Common Land Homeowners     Association</b>	<b>582.36</b>	<b>2.83</b>		
<b>Institutional and Public     Assembly</b>	<b>917.60</b>	<b>4.46</b>	<b>Nature Preserves</b>	<b>53.96</b>	<b>0.26</b>		
Social and Health Services	446.98	2.17	Nature Preserves and Other Unspecified Protected Lands	53.96	0.26		
Public Safety Facilities	10.18	0.05	<b>Public Parks and Parkway     Lands</b>	<b>1,767.07</b>	<b>8.58</b>		



# Village of Tarrytown Land Use

- Legend**
- Agricultural Uses - Farms, Stables, Nurseries
  - Single Family Residential
  - Two & Three Family and Multi-Structure Properties
  - Condominiums, Apartments & Multi-Family Residential Use
  - Common Land Homeowners Assoc.
  - Vacant Properties
  - Commercial and Retail
  - Manufacturing, Industrial and Warehousing
  - Office and Research (including Campus Office Parks)
  - Mixed Use
  - Institutional and Public Assembly
  - Transportation, Communication and Utilities
  - Cemeteries
  - Public Parks and Parkway Lands
  - Private Recreation
  - Nature Preserves
  - Water Supply Lands
  - Interior Water Bodies



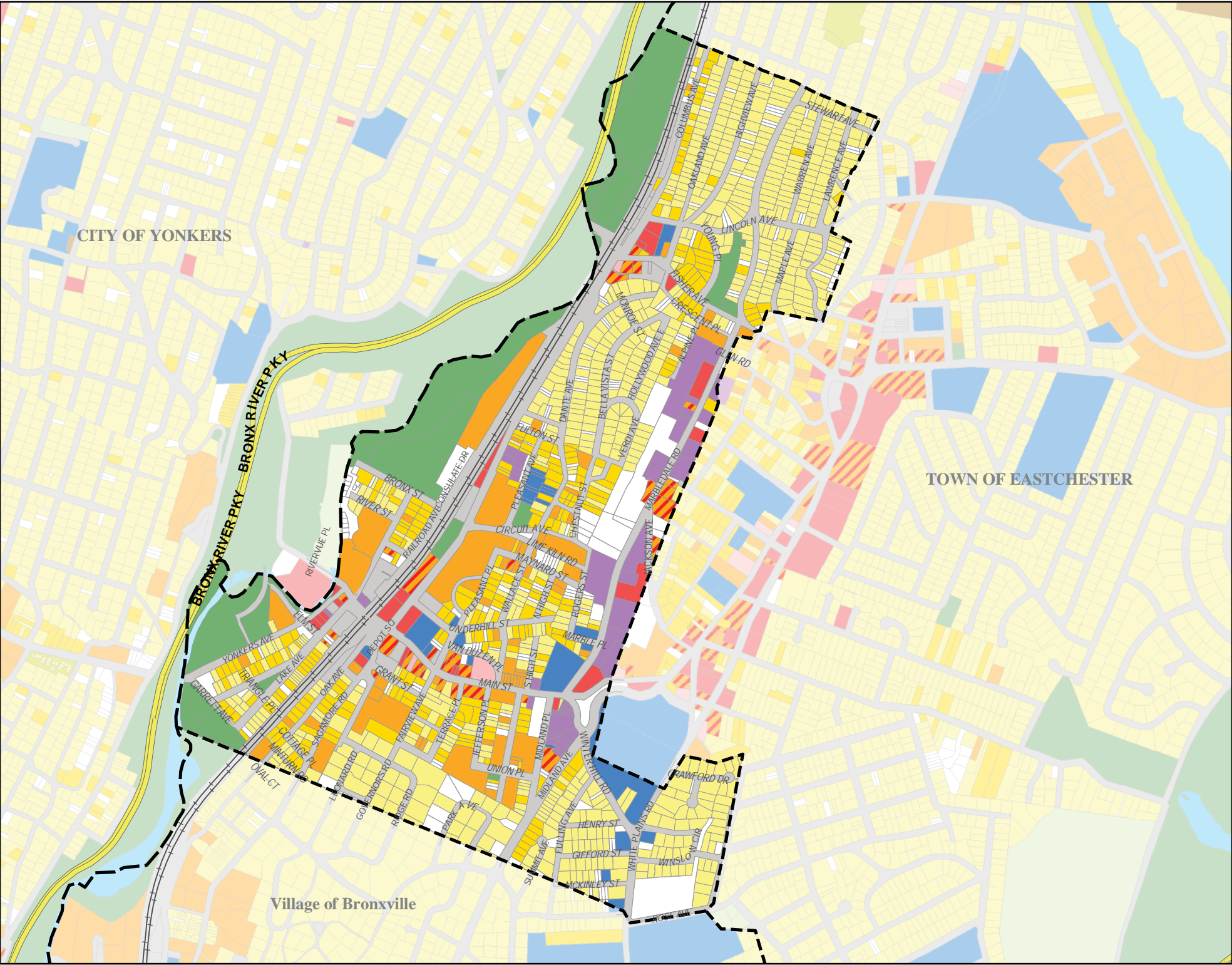
Land uses in surrounding municipalities have been faded.

Parcel land use categories were derived from municipal assessment data containing land use codes. The data was edited for completeness, consistency and currency.



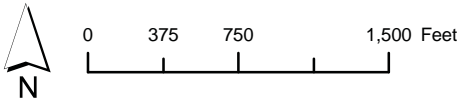
Village of Tarrytown

	Acres	Percent of total acreage	Schools	69.76	3.54	VACANT/UNDEVELOPED	208.85	10.59
Village of Tarrytown, Total Acreage:	1,971.93	100.00%	Colleges and Universities	24.57	1.25	Vacant Land	147.60	7.49
			Libraries	1.65	0.08	Vacant Land with Improvements	61.25	3.11
			Social and Health Services	4.12	0.21	RIGHTS-OF-WAY	302.67	15.35
RESIDENTIAL	679.30	34.45	Religious	41.70	2.11	INTERIOR WATER BODIES	89.59	4.54
Single Family	422.45	21.42	Cultural Facilities	99.63	5.05			
Estate and Rural Residential	18.04	0.91	Public Safety Facilities	0.55	0.03			
Single Family Residential	404.41	20.51	Government Buildings and Facilities	1.56	0.08			
Two/Three Family	39.99	2.03	Transportation, Communication and Utilities	9.89	0.50			
Two Family Residential	26.41	1.34	Waste Disposal, Treatment Plants and Landfills	0.27	0.01			
Three Family Residential	13.58	0.69	Transportation Facilities	8.79	0.45			
Multi-Family	216.86	11.00	Communication	0.82	0.04			
Multi-Family Residential	197.19	10.00	MIXED USE	6.85	0.35			
Condominium	19.67	1.00	Other Mixed Use	2.17	0.11			
NON-RESIDENTIAL	472.15	23.94	Downtown Row Type	4.68	0.24			
Commercial and Retail	110.70	5.61	OPEN SPACE AND RECREATION	212.44	10.77			
Commercial and Retail	50.93	2.58	Private Recreation	15.61	0.79			
Restaurants	7.19	0.36	Private Marinas	6.31	0.32			
Motor Vehicles, Sales and Service	5.38	0.27	Other Private Recreation	9.30	0.47			
Recreation and Entertainment	0.27	0.01	Nature Preserves	21.80	1.11			
Hotels, Motels and Boarding Houses	46.43	2.35	Public Parks and Parkway Lands	130.03	6.59			
Parking Garages and Lots	0.50	0.03	State Parks and Conservation Lands	18.52	0.94			
Office and Research	102.53	5.20	County Parks, Golf Courses and Conservation Lands	49.12	2.49			
Manufacturing, Industrial and Warehouses	5.50	0.28	City/Town/Village Parks and Conservation Lands	62.40	3.16			
Storage, Warehouse and Distribution Facilities	5.23	0.26	Water Supply Lands	45.00	2.28			
Manufacturing, Industrial, Mining and Quarrying	0.28	0.01						
Institutional and Public Assembly	243.54	12.35						



# Village of Tuckahoe Land Use

- Legend**
- Agricultural Uses - Farms, Stables, Nurseries
  - Single Family Residential
  - Two & Three Family and Multi-Structure Properties
  - Condominiums, Apartments & Multi-Family Residential Use
  - Common Land Homeowners Assoc.
  - Vacant Properties
  - Commercial and Retail
  - Manufacturing, Industrial and Warehousing
  - Office and Research (including Campus Office Parks)
  - Mixed Use
  - Institutional and Public Assembly
  - Transportation, Communication and Utilities
  - Cemeteries
  - Public Parks and Parkway Lands
  - Private Recreation
  - Nature Preserves
  - Water Supply Lands
  - Interior Water Bodies



**Land uses in surrounding municipalities have been faded.**

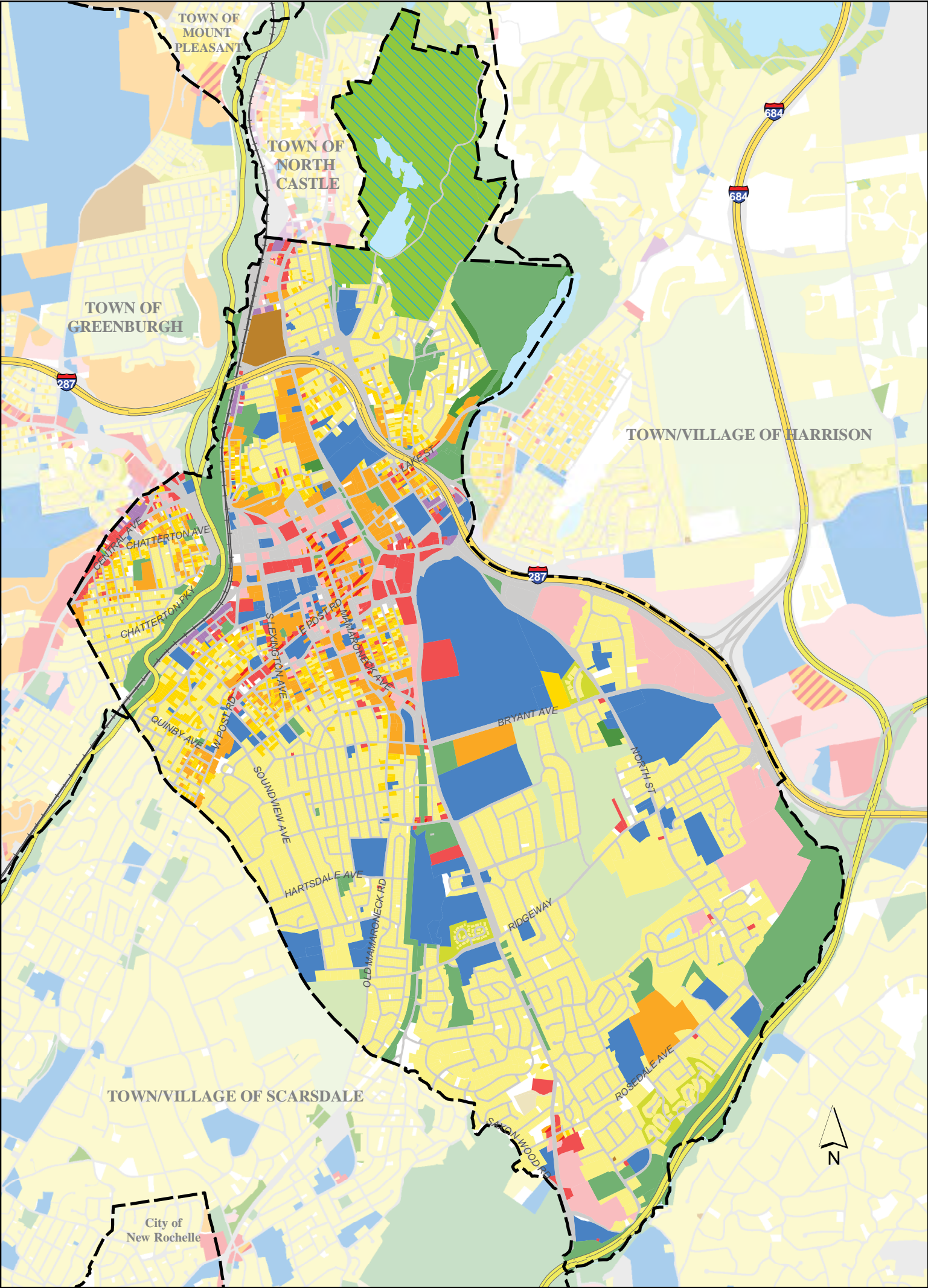
Parcel land use categories were derived from municipal assessment data containing land use codes. The data was edited for completeness, consistency and currency.



# Village of Tuckahoe

	Acres	Percent of total acreage
<b>Village of Tuckahoe, Total Acreage:</b>	<b>382.51</b>	<b>100.00%</b>
<b>RESIDENTIAL</b>	<b>169.27</b>	<b>44.25</b>
<b>Single Family</b>	<b>106.84</b>	<b>27.93</b>
Single Family Residential	106.84	27.93
<b>Two/Three Family</b>	<b>32.93</b>	<b>8.61</b>
Three Family Residential	5.25	1.37
Two Family Residential	27.68	7.24
<b>Multi-Family</b>	<b>29.51</b>	<b>7.71</b>
Multi-Family Residential	23.15	6.05
Condominium	6.36	1.66
<b>NON-RESIDENTIAL</b>	<b>36.15</b>	<b>9.45</b>
<b>Commercial and Retail</b>	<b>6.94</b>	<b>1.82</b>
Commercial and Retail	3.26	0.85
Restaurants	0.38	0.10
Motor Vehicles, Sales and Service	2.61	0.68
Parking Garages and Lots	0.70	0.18
<b>Office and Research</b>	<b>0.97</b>	<b>0.25</b>
<b>Manufacturing, Industrial and     Warehouses</b>	<b>13.80</b>	<b>3.61</b>
Storage, Warehouse and Distribution Facilities	11.58	3.03
Manufacturing, Industrial, Mining and Quarrying	2.22	0.58
<b>Institutional and Public     Assembly</b>	<b>9.57</b>	<b>2.50</b>
Social and Health Services	0.31	0.08
Government Buildings and Facilities	3.00	0.78
Public Safety Facilities	0.11	0.03

Colleges and Universities	1.06	0.28
Religious	5.10	1.33
<b>Transportation, Communication and Utilities</b>	<b>4.86</b>	<b>1.27</b>
Transportation Facilities	4.42	1.16
Communication	0.43	0.11
<b>MIXED USE</b>	<b>6.32</b>	<b>1.65</b>
Downtown Row Type	5.00	1.31
Other Mixed Use	1.31	0.34
<b>OPEN SPACE AND RECREATION</b>	<b>44.83</b>	<b>11.72</b>
<b>Public Parks and Parkway     Lands</b>	<b>44.83</b>	<b>11.72</b>
County Parks, Golf Courses and Conservation Lands	34.71	9.07
City/Town/Village Parks and Conservation Lands	10.12	2.65
<b>VACANT/UNDEVELOPED</b>	<b>29.95</b>	<b>7.83</b>
Vacant Land	28.39	7.42
Vacant Land with Improvements	1.57	0.41
<b>RIGHTS-OF-WAY</b>	<b>94.86</b>	<b>24.80</b>
<b>INTERIOR WATER BODIES</b>	<b>1.13</b>	<b>0.30</b>



# City of White Plains Land Use

015003000 Feet

Agricultural Uses - Farms, Stables, Nurseries

Single Family Residential

Two & Three Family and Multi-Structure Properties

Condominiums, Apartments & Multi-Family Residential Use

Common Land Homeowners Assoc.

Vacant Properties

Commercial and Retail

Manufacturing, Industrial and Warehousing

Office and Research (including Campus Office Parks)

Mixed Use

Institutional and Public Assembly

Transportation, Communication and Utilities

Cemeteries

Public Parks and Parkway Lands

Private Recreation

Nature Preserves

Water Supply Lands

Interior Water Bodies

Land uses in surrounding municipalities have been faded.

Parcel land use categories were derived from municipal assessment data containing land use codes. The data was edited for completeness, consistency and currency.

Westchestergov.com

Robert P. Astorino, Westchester County Executive

County Board of Legislators

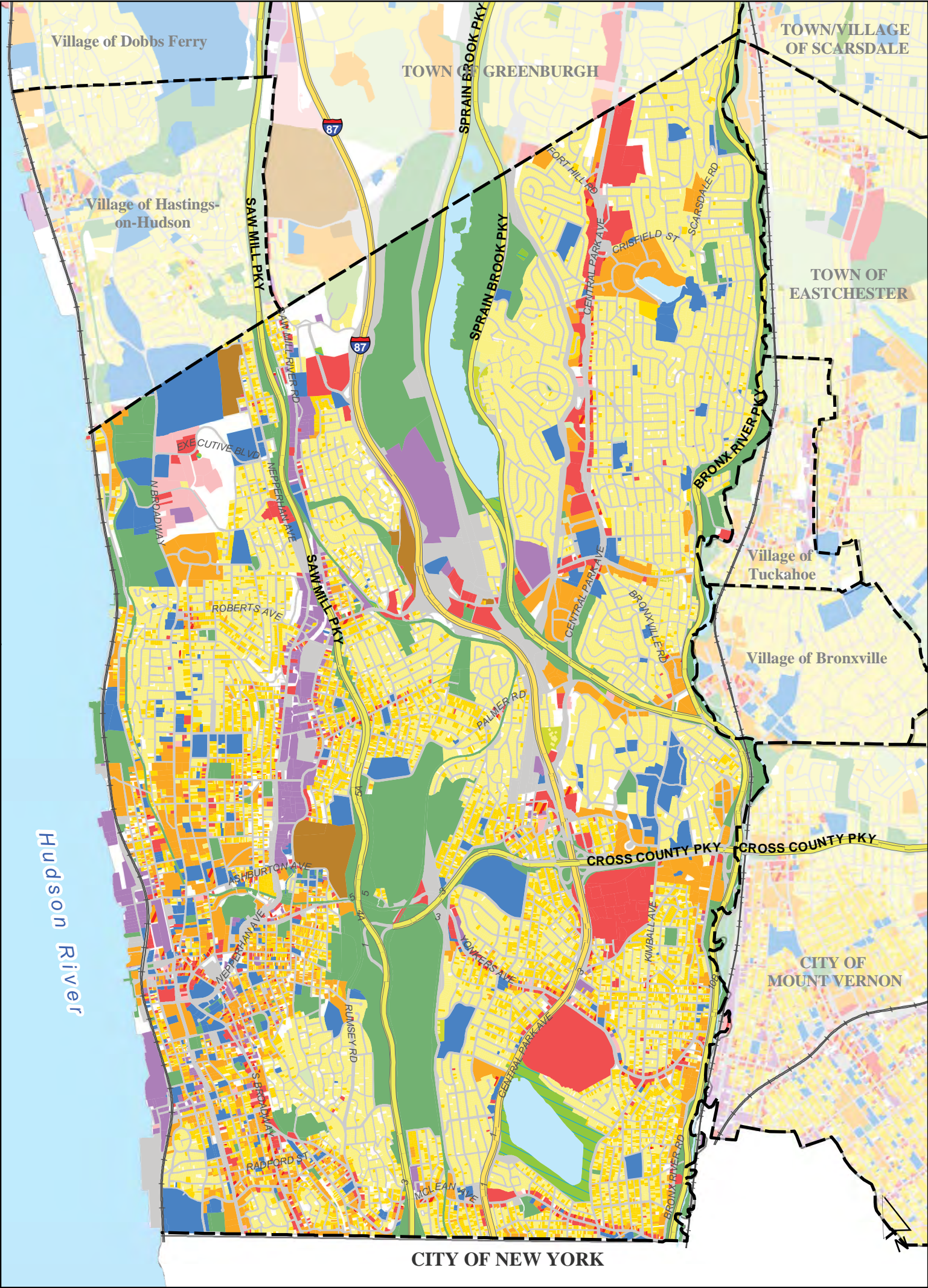
Westchester County Department of Planning, May 2009



City of White Plains

	Acres	Percent of total acreage						
<b>City of White Plains, Total Acreage:</b>	<b>6,321.49</b>	<b>100.00%</b>	Storage, Warehouse and Distribution Facilities	19.68	0.31	Nature Preserves	25.50	0.40
			Manufacturing, Industrial, Mining and Quarrying	2.28	0.04	Public Parks and Parkway Lands	613.44	9.70
<b>RESIDENTIAL</b>	<b>2,289.63</b>	<b>36.22</b>	<b>Institutional and Public Assembly</b>	<b>761.60</b>	<b>12.05</b>	City/Town/Village Parks and Conservation Lands	193.47	3.06
<b>Single Family</b>	<b>1,848.23</b>	<b>29.24</b>	Cultural Facilities	10.16	0.16	State Parkway Lands	82.08	1.30
Estate and Rural Residential	11.13	0.18	Public Safety Facilities	5.43	0.09	County Parks, Golf Courses and Conservation Lands	337.89	5.35
Multi-Structure Residential	10.52	0.17	Religious	134.27	2.12	<b>Water Supply Lands</b>	<b>424.83</b>	<b>6.72</b>
Single Family Residential	1,826.58	28.89	Hospitals	219.70	3.48	<b>VACANT/UNDEVELOPED</b>	<b>90.80</b>	<b>1.44</b>
<b>Two/Three Family</b>	<b>173.30</b>	<b>2.74</b>	Libraries	2.29	0.04	Vacant Land with Improvements	2.44	0.04
Two Family Residential	147.22	2.33	Colleges and Universities	14.92	0.24	Vacant Land	88.35	1.40
Three Family Residential	26.08	0.41	Schools	211.78	3.35	<b>RIGHTS-OF-WAY</b>	<b>980.08</b>	<b>15.50</b>
<b>Multi-Family</b>	<b>268.11</b>	<b>4.24</b>	Government Buildings and Facilities	75.72	1.20	<b>INTERIOR WATER BODIES</b>	<b>61.03</b>	<b>0.97</b>
Multi-Family Residential	226.21	3.58	Social and Health Services	87.34	1.38			
Condominium	41.90	0.66	<b>Transportation, Communication and Utilities</b>	<b>173.80</b>	<b>2.75</b>			
<b>NON-RESIDENTIAL</b>	<b>1,460.04</b>	<b>23.10</b>	Transportation Facilities	169.43	2.68			
<b>Commercial and Retail</b>	<b>195.46</b>	<b>3.09</b>	Utilities	2.23	0.04			
Hotels, Motels and Boarding Houses	7.71	0.12	Communication	2.14	0.03			
Retail Nurseries and Greenhouses	17.40	0.28	<b>MIXED USE</b>	<b>37.63</b>	<b>0.60</b>			
Parking Garages and Lots	41.53	0.66	Downtown Row Type	22.11	0.35			
Indoor Sports Facilities	0.76	0.01	Other Mixed Use	15.52	0.25			
Restaurants	3.57	0.06	<b>OPEN SPACE AND RECREATION</b>	<b>1,402.28</b>	<b>22.18</b>			
Regional Shopping Centers	8.07	0.13	<b>Private Recreation</b>	<b>272.73</b>	<b>4.31</b>			
Commercial and Retail	87.15	1.38	Other Private Recreation	1.88	0.03			
Agricultural Nurseries and Greenhouses	5.92	0.09	Private Golf Courses	270.85	4.28			
Motor Vehicles, Sales and Service	23.35	0.37	<b>Cemeteries</b>	<b>27.61</b>	<b>0.44</b>			
<b>Office and Research</b>	<b>307.21</b>	<b>4.86</b>	<b>Common Land Homeowners Association</b>	<b>38.17</b>	<b>0.60</b>			
<b>Manufacturing, Industrial and Warehouses</b>	<b>21.96</b>	<b>0.35</b>						





# City of Yonkers Land Use

02,0004,000 Feet

Agricultural Uses - Farms, Stables, Nurseries

Single Family Residential

Two & Three Family and Multi-Structure Properties

Condominiums, Apartments & Multi-Family Residential Use

Common Land Homeowners Assoc.

Vacant Properties

Commercial and Retail

Manufacturing, Industrial and Warehousing

Office and Research (including Campus Office Parks)

Mixed Use

Institutional and Public Assembly

Transportation, Communication and Utilities

Cemeteries

Public Parks and Parkway Lands

Private Recreation

Nature Preserves

Water Supply Lands

Interior Water Bodies

Land uses in surrounding municipalities have been faded.

Parcel land use categories were derived from municipal assessment data containing land use codes. The data was edited for completeness, consistency and currency.

Westchestergov.com

Robert P. Astorino, Westchester County Executive

County Board of Legislators

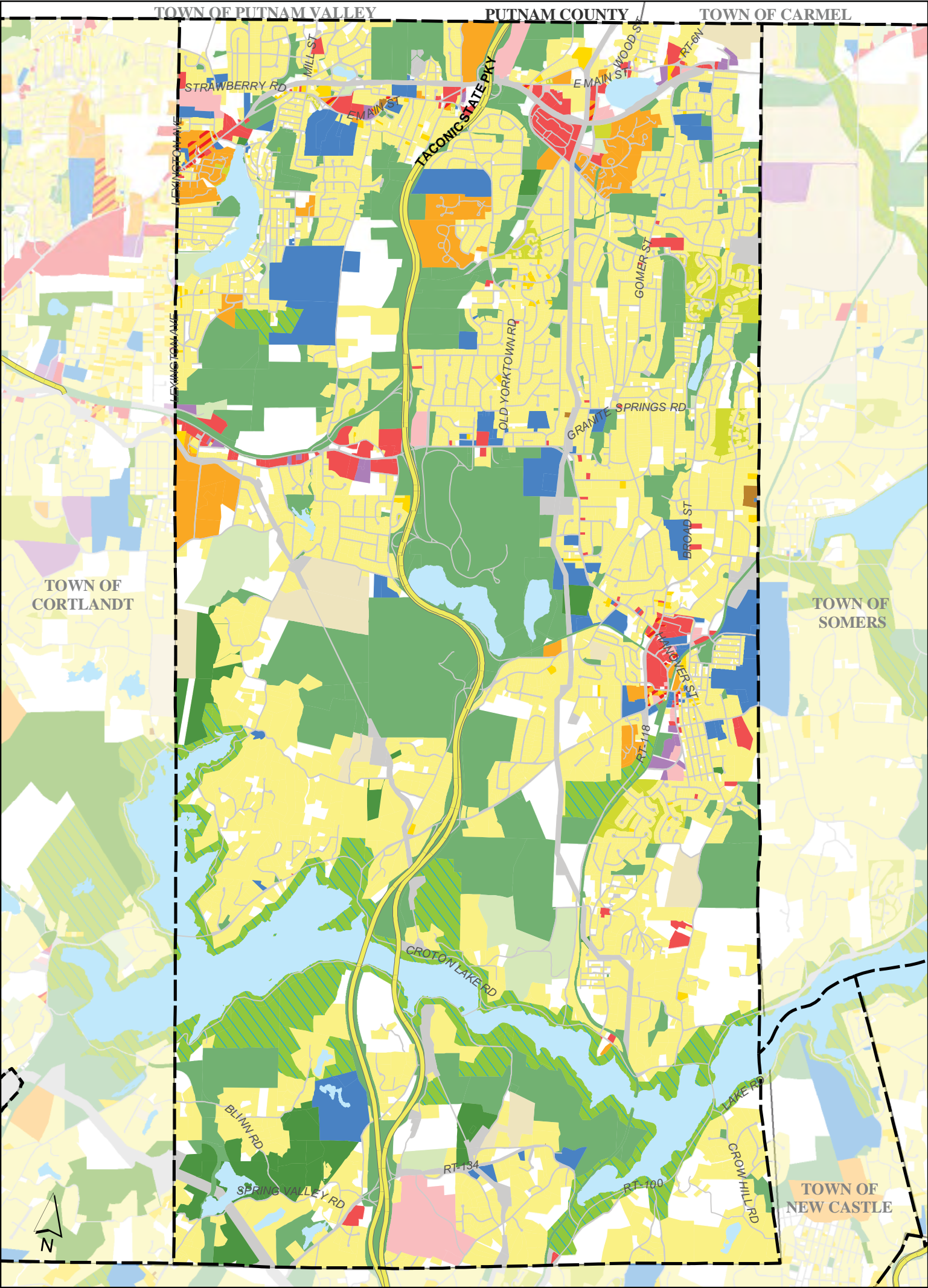
Westchester County Department of Planning,

May 2009

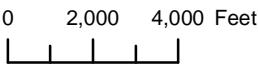


City of Yonkers

	Acres	Percent of total acreage					
City of Yonkers, Total Acreage:	11,779.44	100.00%	Manufacturing, Industrial, Mining and Quarrying	265.15	2.25	Public Parks and Parkway Lands	1,892.8516.07
RESIDENTIAL	4,460.96	37.87	Institutional and Public Assembly	658.56	5.59	State Parks and Conservation Lands	59.120.50
Single Family	2,891.21	24.54	Social and Health Services	175.79	1.49	State Parkway Lands	498.874.24
Single Family Residential	2,884.87	24.49	Military Installations	2.32	0.02	County Parks, Golf Courses and Conservation Lands	969.588.23
Multi-Structure Residential	6.34	0.05	Government Buildings and Facilities	31.74	0.27	City/Town/Village Parks and Conservation Lands	365.283.10
Two/Three Family	822.31	6.98	Public Safety Facilities	9.85	0.08	Water Supply Lands	78.150.66
Two Family Residential	653.61	5.55	Cultural Facilities	7.91	0.07	VACANT/UNDEVELOPED	556.684.73
Three Family Residential	168.71	1.43	Religious	97.96	0.83	Vacant Land	531.854.52
Multi-Family	747.44	6.35	Libraries	6.27	0.05	Vacant Land with Improvements	24.830.21
Condominium	10.61	0.09	Colleges and Universities	39.59	0.34	RIGHTS-OF-WAY	2,261.4519.20
Multi-Family Residential	736.84	6.26	Schools	274.58	2.33	INTERIOR WATER BODIES	263.532.24
NON-RESIDENTIAL	2,022.43	17.17	Hospitals	12.54	0.11		
Commercial and Retail	562.51	4.78	Transportation, Communication and Utilities	369.86	3.14		
Restaurants	24.88	0.21	Transportation Facilities	93.60	0.79		
Retail Nurseries and Greenhouses	1.34	0.01	Utilities	245.70	2.09		
Parking Garages and Lots	23.04	0.20	Communication	0.52	0.00		
Indoor Sports Facilities	14.21	0.12	Waste Disposal, Treatment Plants and Landfills	30.04	0.26		
Hotels, Motels and Boarding Houses	16.00	0.14	MIXED USE	87.82	0.75		
Motor Vehicles, Sales and Service	70.86	0.60	Downtown Row Type	53.86	0.46		
Regional Shopping Centers	119.46	1.01	Other Mixed Use	33.97	0.29		
Commercial and Retail	192.67	1.64	OPEN SPACE AND RECREATION	2,125.77	18.05		
Recreation and Entertainment	100.04	0.85	Private Recreation	36.84	0.31		
Office and Research	79.10	0.67	Other Private Recreation	35.75	0.30		
Manufacturing, Industrial and Warehouses	352.40	2.99	Private Marinas	1.09	0.01		
Storage, Warehouse and Distribution Facilities	87.26	0.74	Cemeteries	103.49	0.88		
			Common Land Homeowners Association	14.45	0.12		



# Town of Yorktown Land Use



- Legend**
- Agricultural Uses - Farms, Stables, Nurseries
  - Single Family Residential
  - Two & Three Family and Multi-Structure Properties
  - Condominiums, Apartments & Multi-Family Residential Use
  - Common Land Homeowners Assoc.
  - Vacant Properties
  - Commercial and Retail
  - Manufacturing, Industrial and Warehousing
  - Office and Research (including Campus Office Parks)
  - Mixed Use
  - Institutional and Public Assembly
  - Transportation, Communication and Utilities
  - Cemeteries
  - Public Parks and Parkway Lands
  - Private Recreation
  - Nature Preserves
  - Water Supply Lands
  - Interior Water Bodies

**Land uses in surrounding municipalities have been faded.**

Parcel land use categories were derived from municipal assessment data containing land use codes. The data was edited for completeness, consistency and currency.

  
 Robert P. Astorino, Westchester County Executive  
 County Board of Legislators



Town of Yorktown

	Acres	Percent of total acreage						
<b>Town of Yorktown, Total Acreage:</b>	<b>25,184.64</b>	<b>100.00%</b>	<b>Office and Research</b>	<b>295.79</b>	<b>1.17</b>	<b>Private Recreation</b>	<b>423.62</b>	<b>1.68</b>
			<b>Manufacturing, Industrial and Warehouses</b>	<b>61.53</b>	<b>0.24</b>	Other Private Recreation	60.34	0.24
			Manufacturing, Industrial, Mining and Quarrying	9.11	0.04	Private Golf Courses	183.41	0.73
<b>RESIDENTIAL</b>	<b>9,317.99</b>	<b>37.00</b>	Storage, Warehouse and Distribution Facilities	52.41	0.21	Private Campgrounds, Cottages and Bungalows	150.65	0.60
<b>Single Family</b>	<b>8,643.07</b>	<b>34.32</b>	<b>Institutional and Public Assembly</b>	<b>913.08</b>	<b>3.63</b>	Private Beaches	28.95	0.11
Single Family Residential	7,603.67	30.19	Public Safety Facilities	25.77	0.10	Private Marinas	0.27	0.00
Multi-Structure Residential	24.19	0.10	Cultural Facilities	0.12	0.00	<b>Cemeteries</b>	<b>12.85</b>	<b>0.05</b>
Single Family Residential with Accesory Apartment	103.95	0.41	Religious	339.14	1.35	<b>Common Land Homeowners Association</b>	<b>186.35</b>	<b>0.74</b>
Estate and Rural Residential	911.25	3.62	Social and Health Services	20.78	0.08	<b>Nature Preserves</b>	<b>515.34</b>	<b>2.05</b>
<b>Two/Three Family</b>	<b>57.91</b>	<b>0.23</b>	Schools	514.81	2.04	<b>Public Parks and Parkway Lands</b>	<b>5,107.13</b>	<b>20.28</b>
Two Family Residential	47.27	0.19	Government Buildings and Facilities	6.38	0.03	State Parks and Conservation Lands	1,185.61	4.71
Three Family Residential	10.64	0.04	Libraries	6.08	0.02	State Parkway Lands	860.64	3.42
<b>Multi-Family</b>	<b>617.01</b>	<b>2.45</b>	<b>Transportation, Communication and Utilities</b>	<b>536.23</b>	<b>2.13</b>	County Parks, Golf Courses and Conservation Lands	1,404.59	5.58
Multi-Family Residential	566.56	2.25	Flood Control	0.50	0.00	City/Town/Village Parks and Conservation Lands	1,644.15	6.53
Condominium	50.45	0.20	Waste Disposal, Treatment Plants and Landfills	54.41	0.22	City/Town/Village Golf Courses	12.13	0.05
			Transportation Facilities	0.14	0.00	<b>Water Supply Lands</b>	<b>1,517.35</b>	<b>6.02</b>
<b>NON-RESIDENTIAL</b>	<b>2,227.98</b>	<b>8.85</b>	Utilities	478.98	1.90	<b>VACANT/UNDEVELOPED</b>	<b>2,413.22</b>	<b>9.58</b>
<b>Commercial and Retail</b>	<b>421.35</b>	<b>1.67</b>	Communication	2.20	0.01	Vacant Land	2,314.76	9.19
Parking Garages and Lots	0.67	0.00	<b>MIXED USE</b>	<b>39.01</b>	<b>0.15</b>	Vacant Land with Improvements	98.46	0.39
Retail Nurseries and Greenhouses	9.84	0.04	Downtown Row Type	10.33	0.04	<b>RIGHTS-OF-WAY</b>	<b>1,446.99</b>	<b>5.75</b>
Indoor Sports Facilities	13.18	0.05	Other Mixed Use	28.68	0.11	<b>INTERIOR WATER BODIES</b>	<b>1,573.01</b>	<b>6.25</b>
Hotels, Motels and Boarding Houses	21.06	0.08	<b>OPEN SPACE AND RECREATION</b>	<b>8,166.43</b>	<b>32.43</b>			
Motor Vehicles, Sales and Service	45.36	0.18	<b>Agricultural</b>	<b>403.79</b>	<b>1.60</b>			
Restaurants	21.98	0.09	Crops, Orchards and Vineyards	228.07	0.91			
Regional Shopping Centers	116.14	0.46	Horse and Livestock Farms	175.72	0.70			
Commercial and Retail	164.22	0.65						
Recreation and Entertainment	18.45	0.07						
Agricultural Nurseries and Greenhouses	10.45	0.04						